



Hornsby Local Environmental Plan 2013

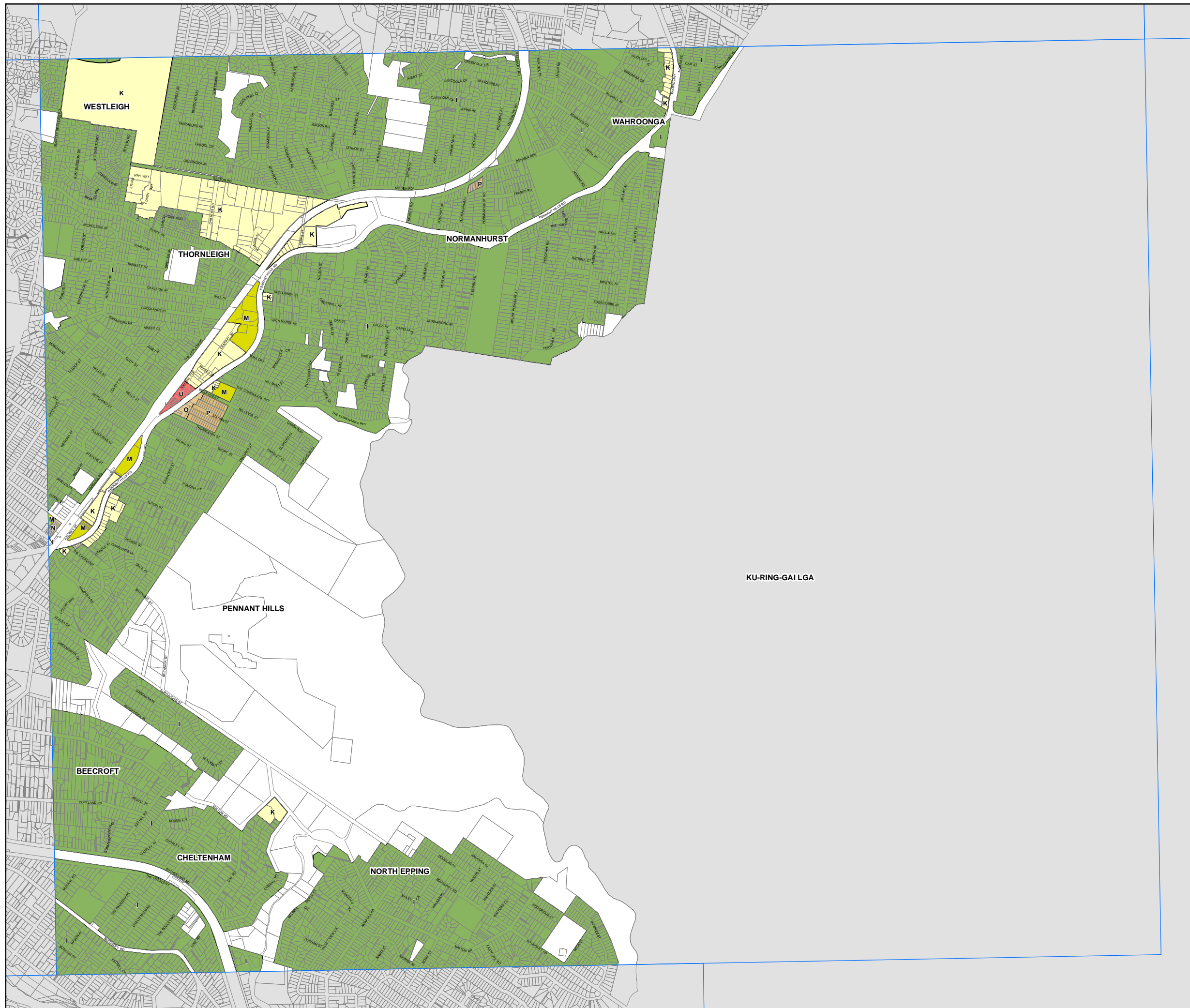
Height of Buildings Map - Sheet HOB_018

Maximum Building Height (m)


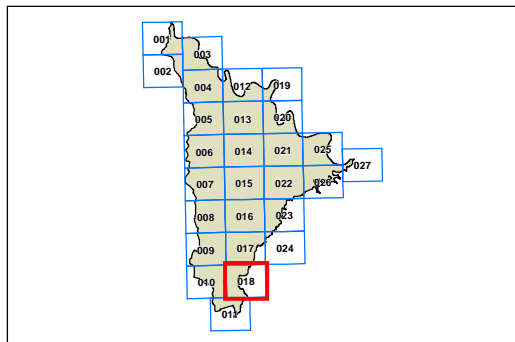
- I 8.5
- K 10.5
- M 12
- N 14.5
- O 16
- P 17.5
- S 23.5
- T1 26.5
- T2 29.5
- U 32.5
- V1 35.5
- V2 38.5
- W1 40
- W2 41.5
- X 48
- AA1 62.5
- AA2 72
- AA3 77.5

Cadastre

Cadastre 28/01/2016 © Hornsby Shire Council



KU-RING-GAI LGA



Scale: 1:20,000 @ A3

Projection: GDA 1994
MGA Zone 56

Map identification number: 4000_COM_HOB_018_020_20160725