










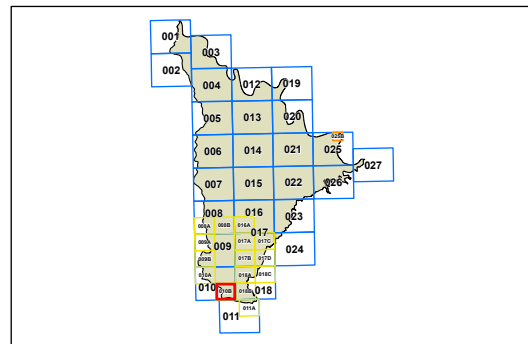
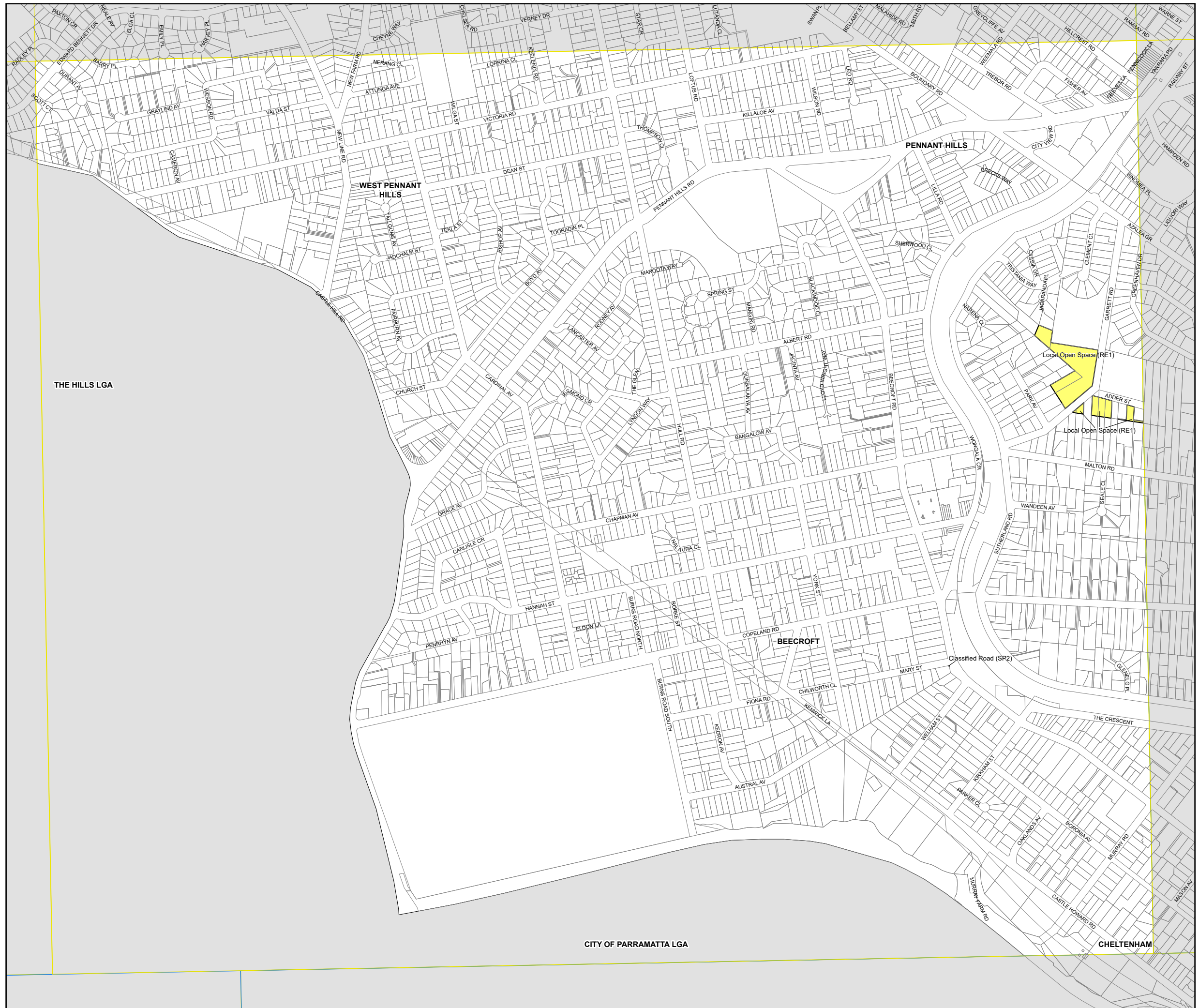
Hornsby Local Environmental Plan 2013

Land Reservation Acquisition Map - Sheet LRA_010B

-  Classified Road (SP2)
-  Local Open Space (RE1)
-  Local Road (MU1)
-  Local Road (R2)
-  Local Road (R4)
-  Regional Open Space (RE1)

Cadastre

 Cadastre 16/01/2025 © Hornsby Shire Council



0 150 300 Metres

Projection: GDA 1994
MGA Zone 56

Scale: 1:10,000 @ A3