




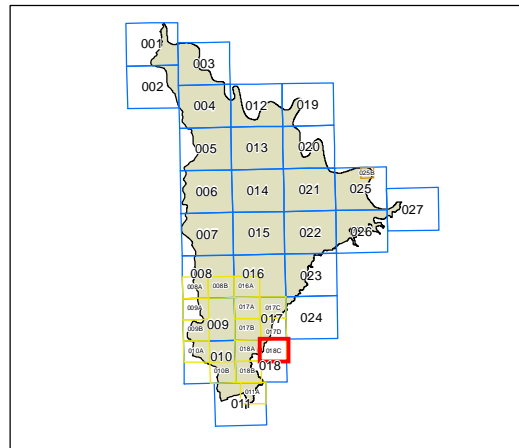
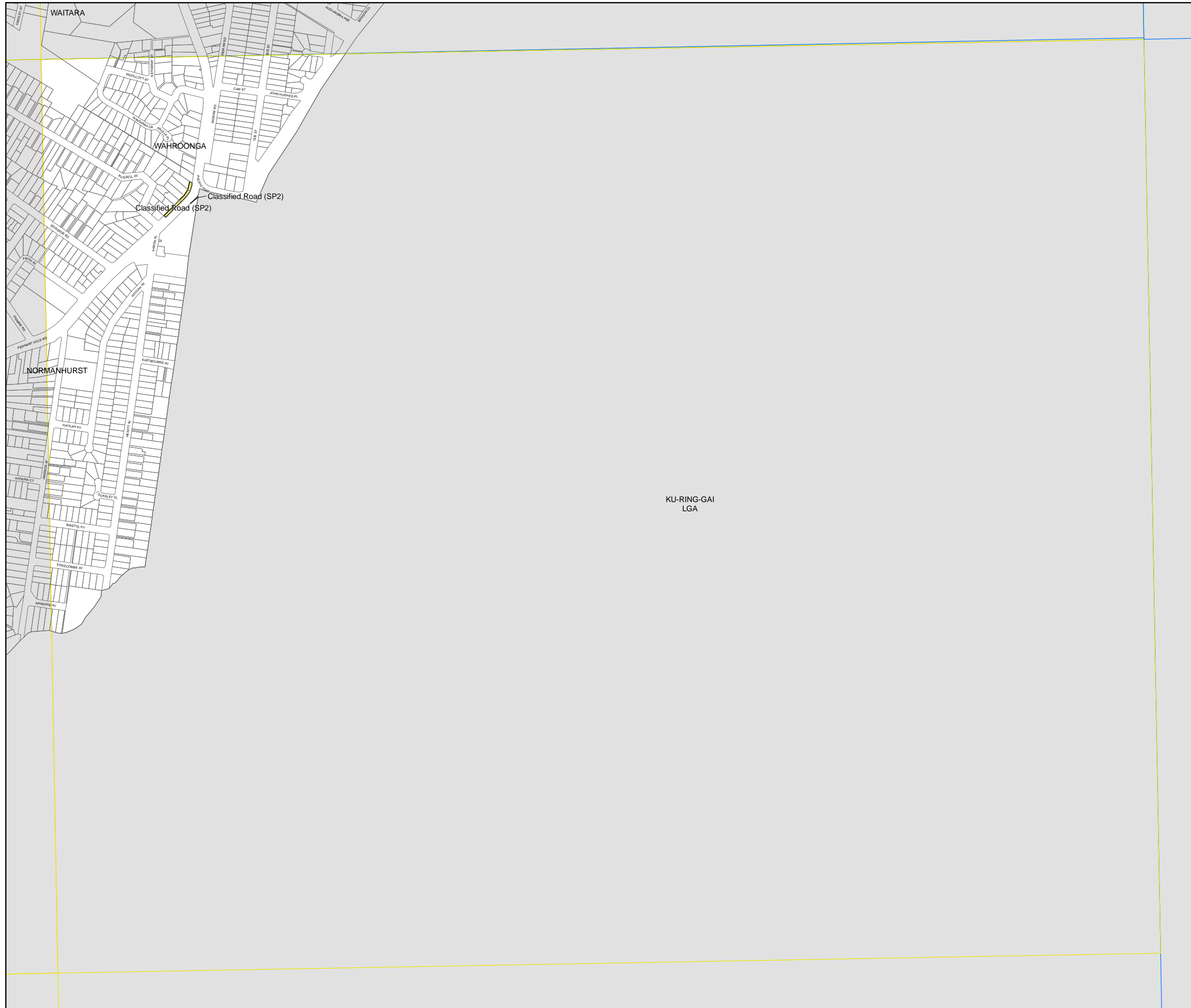
# Hornsby Local Environmental Plan 2013

## Land Reservation Acquisition Map - Sheet LRA\_018C

-  Classified Road (SP2)
-  Local Open Space (RE1)
-  Local Road (B3)
-  Local Road (B4)
-  Local Road (R2)
-  Local Road (R4)
-  Regional Open Space (RE1)

### Cadastre

 Cadastre 15/11/2012 © Hornsby Shire Council



0 150 300 Metres

Scale: 1:10,000 @ A3

Projection: GDA 1994  
MGA Zone 56