



Hornsby Local Environmental Plan 2013


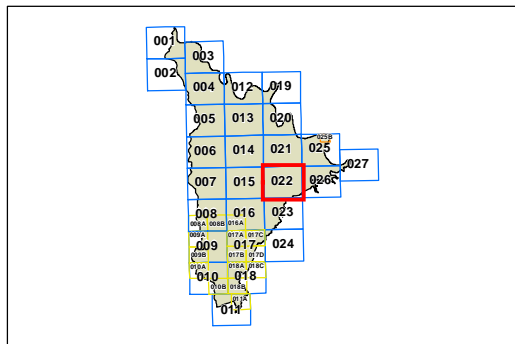
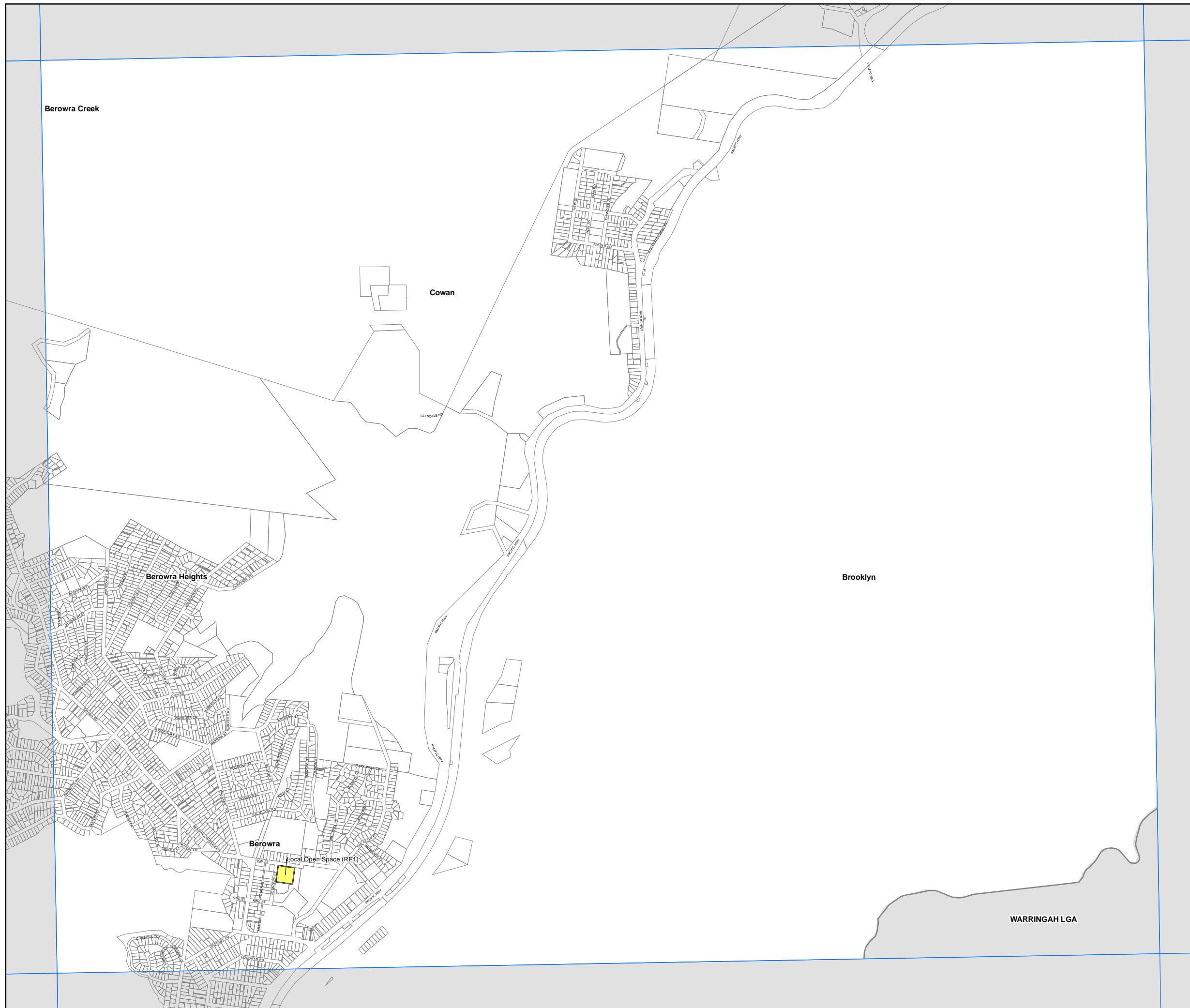
Land Reservation Acquisition Map - Sheet LRA_022

Land Reservation Acquisition

- Classified Road (SP2)
- Local Open Space (RE1)
- Local Road (B3)
- Local Road (B4)
- Local Road (R2)
- Local Road (R4)
- Regional Open Space (RE1)

Cadastral

- Cadastral 28/01/2016 © Hornsby Shire Council



Scale: 1:20,000 @ A3

Projection: GDA 1994
MGA Zone 56

Map identification number: 4000_COM_LRA_022_020_20160725