




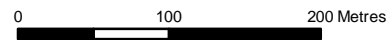
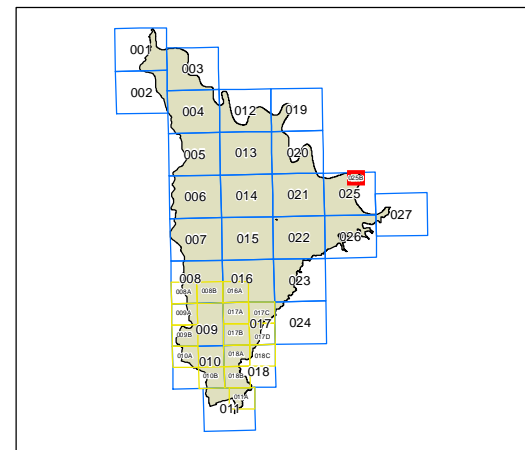
Hornsby Local Environmental Plan 2013

Land Reservation Acquisition Map - Sheet LRA_025B

-  Classified Road (SP2)
-  Local Open Space (RE1)
-  Local Road (B3)
-  Local Road (B4)
-  Local Road (R2)
-  Local Road (R4)
-  Regional Open Space (RE1)

Cadastre

-  Cadastre 15/11/2012 © Hornsby Shire Council



Scale: 1:5,000 @ A3

Projection: GDA 1994
MGA Zone 56

Map identification number: 4000_COM_LRA_025B_005_20130903

