



Hornsby Local Environmental Plan 2013

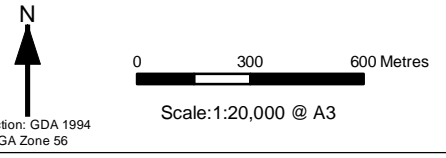
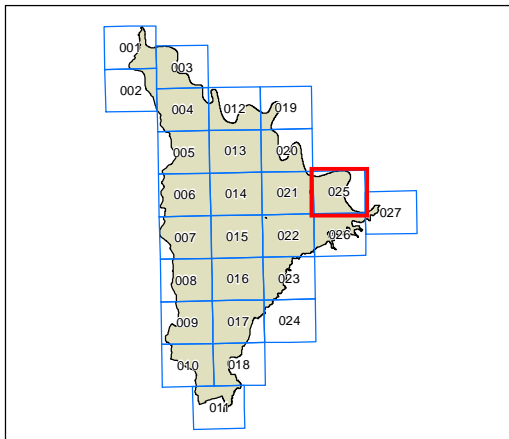
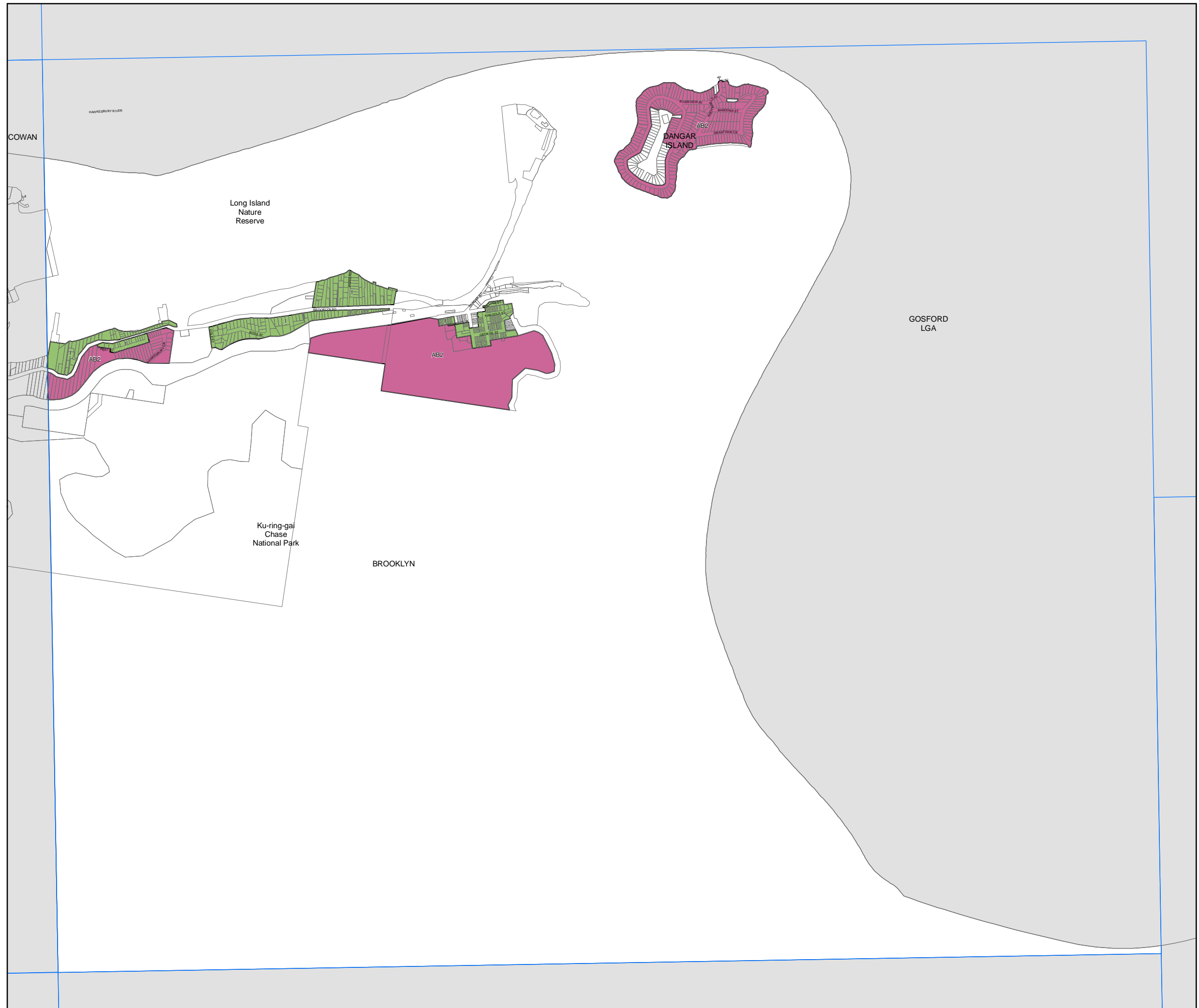
Lot Size Map - Sheet LSZ_025

Minimum Lot Size (sq m)

- I 500
- M 600
- U 1000
- X 5000
- Z 20000 (2ha)
- AA 50000 (5ha)
- AB1 100000 (10ha)
- AB2 400000 (40ha)

Cadastre

Cadastre 15/11/2012 © Hornsby Shire Council



Projection: GDA 1994
MGA Zone 56