


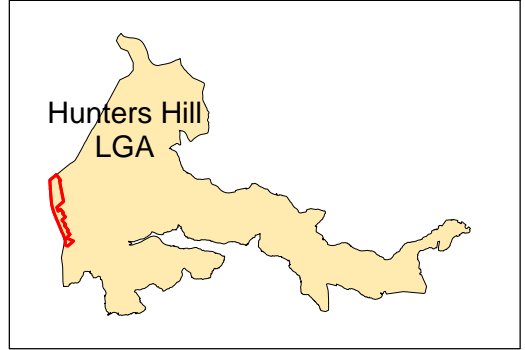




**Hunters Hill Local  
Environmental  
Plan (Gladesville  
Village Centre)  
2010**

Land Application Map Sheet LAP\_001

-  LGA Boundary
- LEP Land Application**
-  Included
-  Cadastre 01/08/07 © Dept of Lands



Projection GDA 1994  
Zone 56  
Scale: 1:5,000 @ A3

Map identification number:  
4100\_CEN\_LAP\_001\_005\_20100407

