






**Hunters Hill Local
Environmental
Plan 2012**

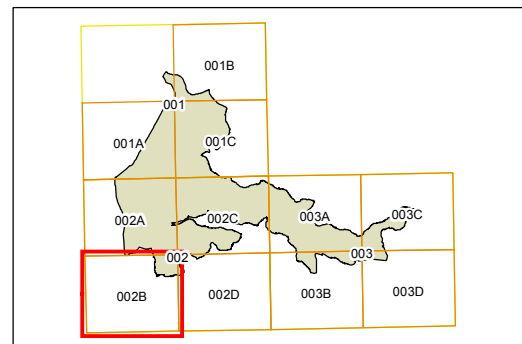
Heritage Map - Sheet HER_002B

Heritage

-  Conservation area - General
-  Conservation area - Landscape
-  Item - General

Cadastre

-  Cadastre 08/09/2011 © Land and Property Information (LPI)



0 100 200 Metres

Scale: 1:5,000 @ A3

Projection: GDA 1994
MGA Zone 56

Map identification number: 4100_COM_HER_002B_005_20121212

