



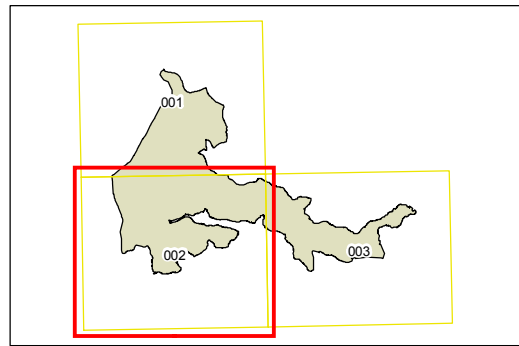


# Hunters Hill Local Environmental Plan 2012

## Land Reservation Acquisition Map - Sheet LRA\_002

 Classified Road (SP2)

**Cadastre**  
 Cadastre 08/09/2011 © Land and Property Information (LPI)



0 200 400 Metres

Scale: 1:10,000 @ A3

Projection: GDA 1994  
MGA Zone 56

Map identification number:  
4100\_COM\_LRA\_002\_010\_20121218

