

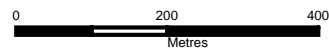
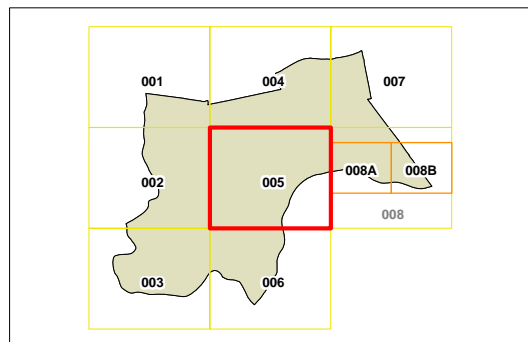
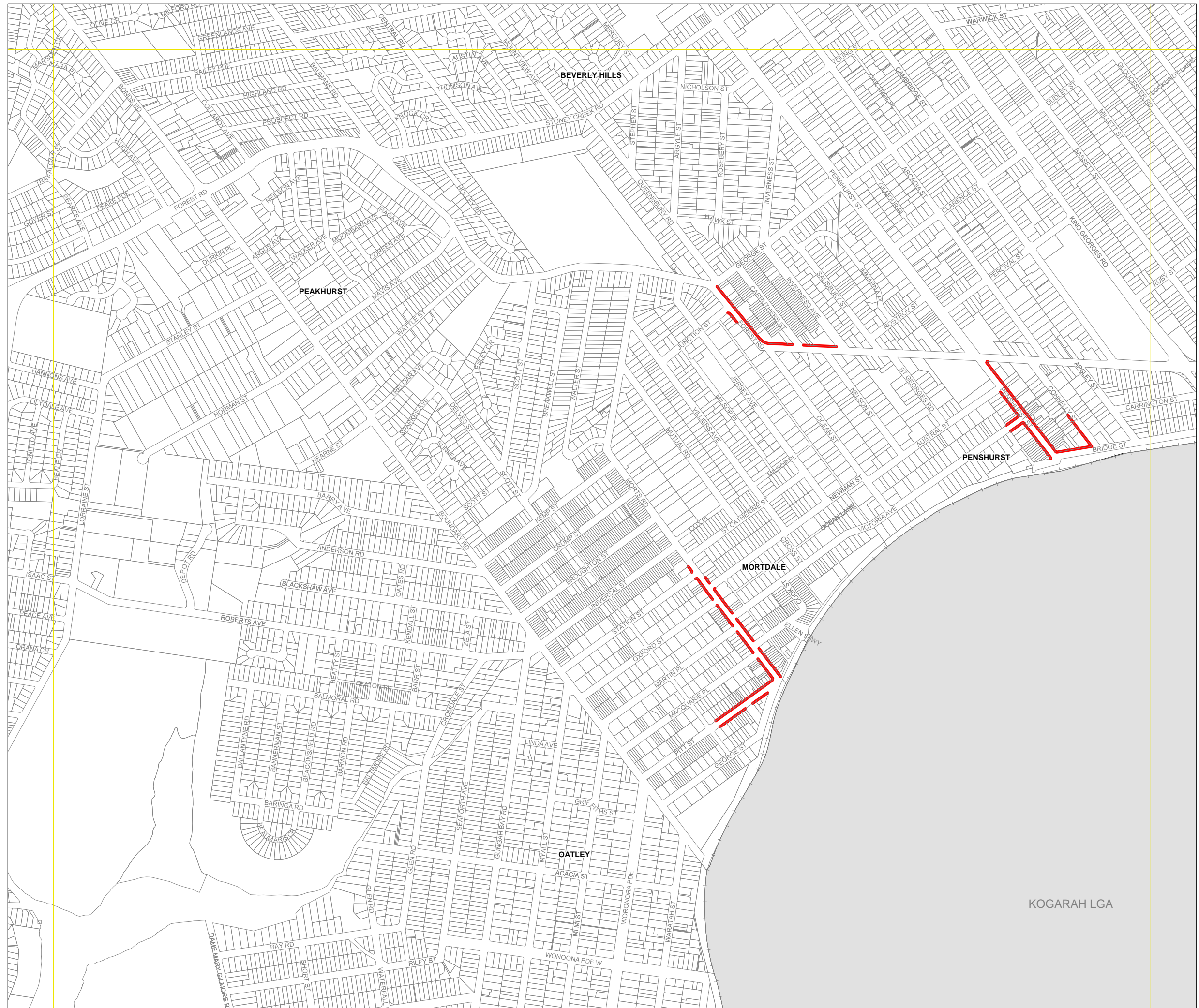


# Hurstville Local Environmental Plan 2012

## Active Street Frontages Map - Sheet ASF\_005

Active Street Frontage

Cadastre  
Cadastre 01/09/2006 © Land and Property Information (LPI)  
Addendum Data 01/12/2014 © Hurstville City Council



Scale 1:10,000 @ A3

Projection: GDA 1994  
MGA Zone 56

Map identification number:  
4150\_COM\_ASF\_005\_010\_20141210

KOGARAH LGA