



**Hurstville Local
Environmental
Plan 2012**


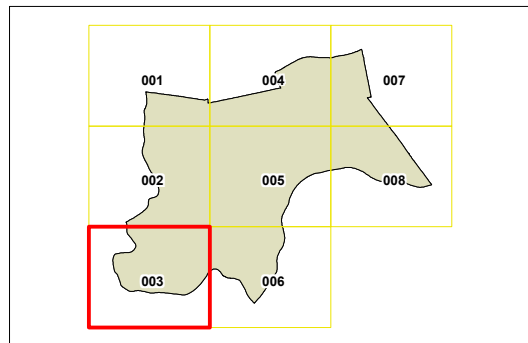
**Acid Sulfate Soils Map
- Sheet ASS_003**

Acid Sulfate Soils

- Class 1
- Class 2
- Class 3
- Class 4
- Class 5

Cadastral

Cadastral 01/09/2006 © Land and Property Information (LPI)
Addendum Data 30/11/2011 © Hurstville City Council



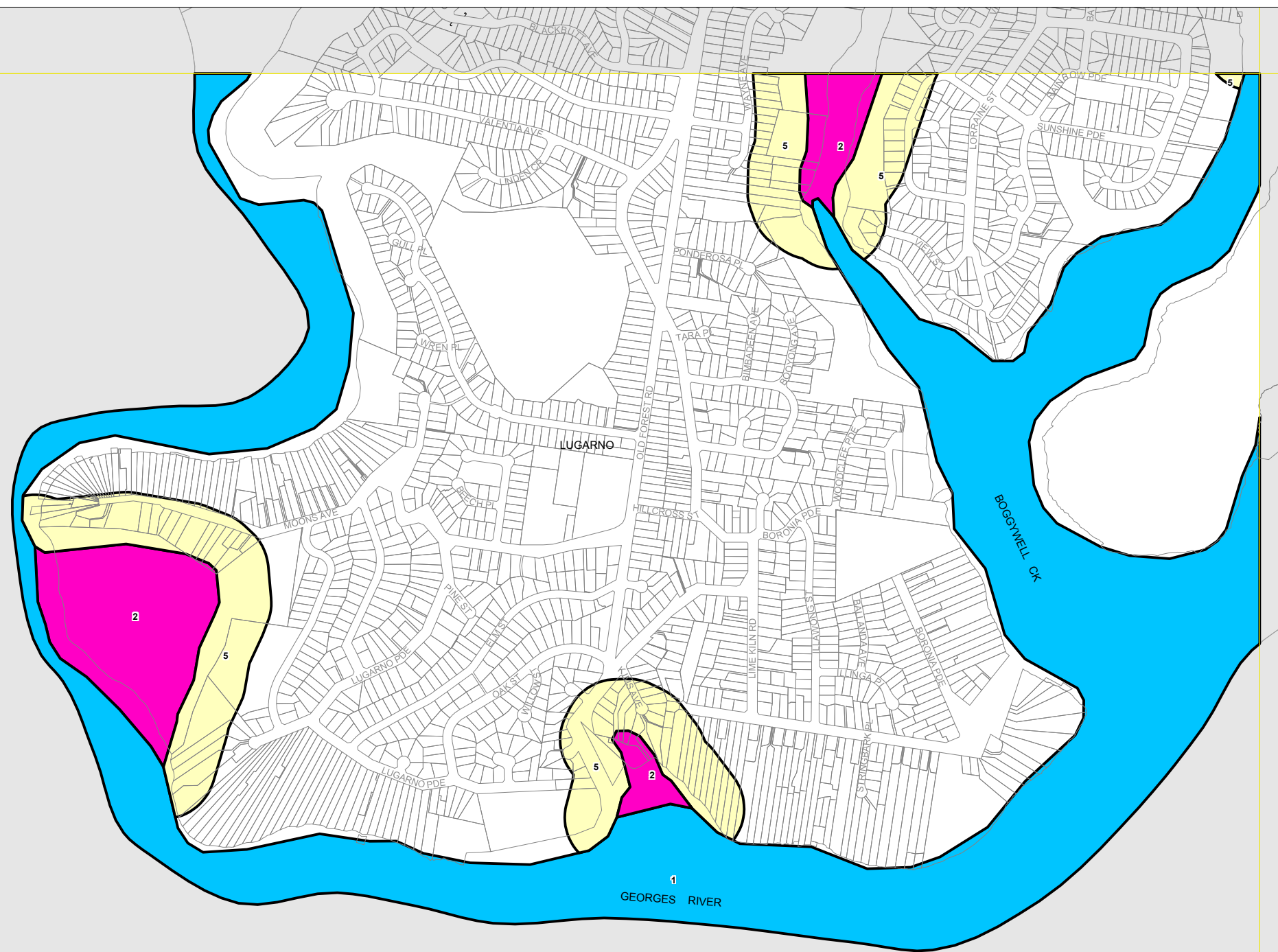
Scale 1:10,000 @ A3

Projection: GDA 1994
MGA Zone 56

Map identification number:

4150_COM_ASS_003_010_20120822

BANKSTOWN LGA



SUTHERLAND LGA