






**Hurstville Local  
Environmental  
Plan 2012**

**Foreshore Building Line Map  
Foreshore Scenic Protection Area  
Map  
- Sheet CL1\_001**

**Foreshore Building Line**

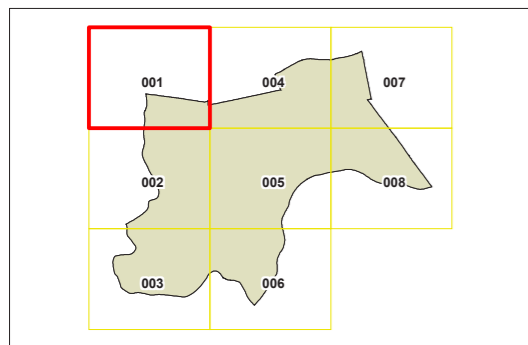
-  Foreshore Building Line
-  Foreshore Area

**Foreshore Scenic Protection Area**

-  Foreshore Scenic Protection Area

**Cadastral**

-  Cadastral 01/09/2006 © Land and Property Information (LPI)  
Addendum Data 30/11/2011 © Hurstville City Council



0 200 400  
Metres

Scale 1:10,000 @ A3

Projection GDA 1994  
MGA Zone 56

Map identification number:

4150\_COM\_CL1\_001\_010\_20121114

