





**Hurstville Local Environmental Plan 2012**

**Foreshore Building Line Map  
Foreshore Scenic Protection Area  
Map  
- Sheet CL1\_003**


**Foreshore Building Line**

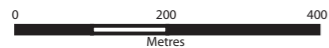
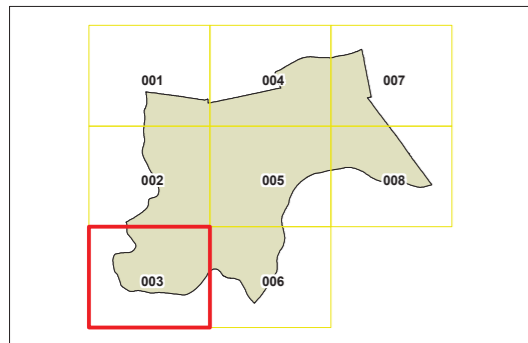
-  Foreshore Building Line
-  Foreshore Area

**Foreshore Scenic Protection Area**

-  Foreshore Scenic Protection Area

**Cadastral**

-  Cadastral 01/09/2006 © Land and Property Information (LPI)  
Addendum Data 30/11/2011 © Hurstville City Council



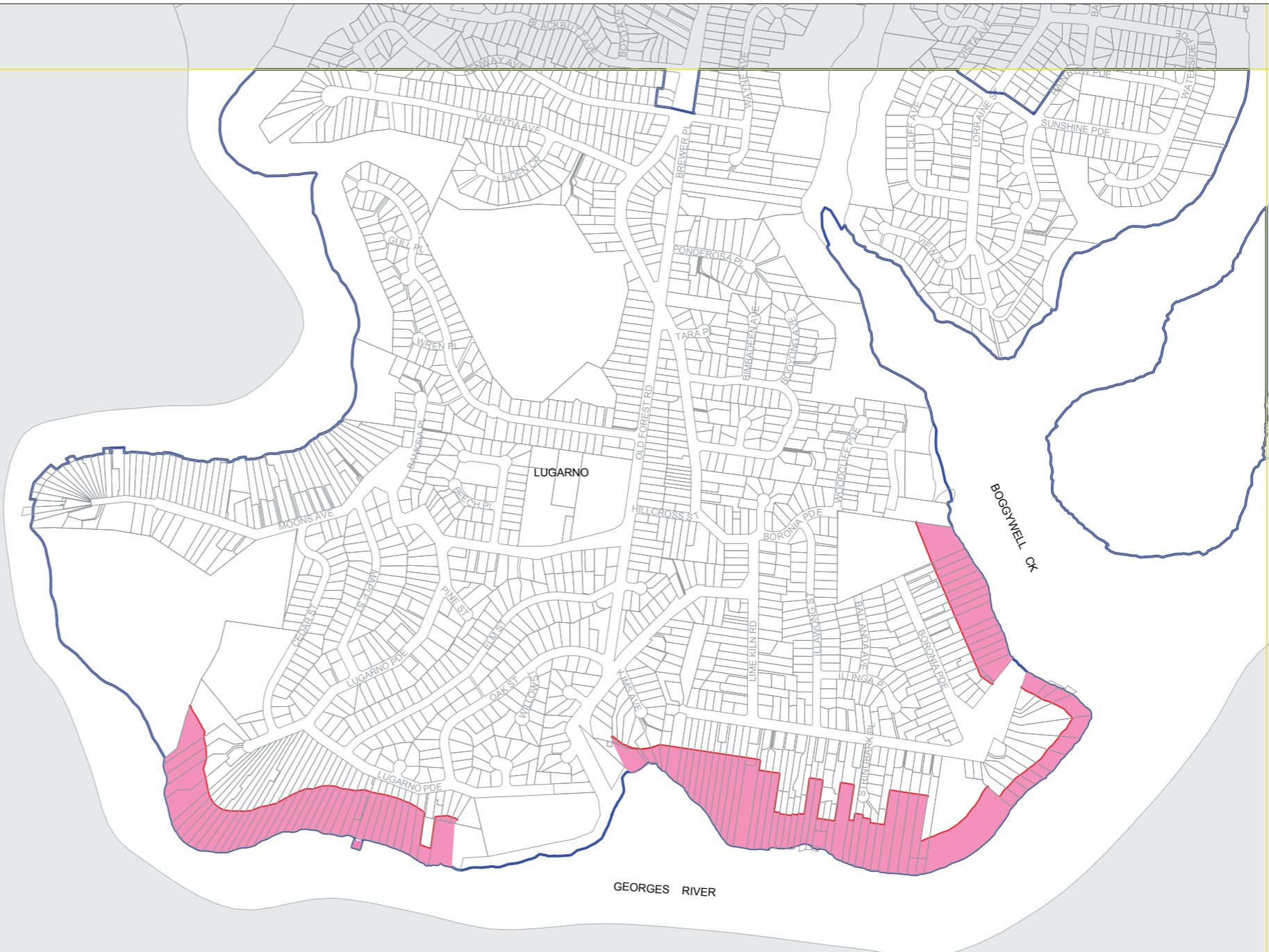
Scale 1:10,000 @ A3

Projection GDA 1994  
MGA Zone 56

Map identification number:

4150\_COM\_CL1\_003\_010\_20120822

BANKSTOWN LGA



SUTHERLAND LGA

GEORGES RIVER