





**Hurstville Local
Environmental
Plan 2012**

**Foreshore Building Line Map
Foreshore Scenic Protection Area
Map
- Sheet CL1_005**

Foreshore Building Line

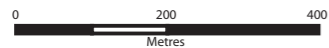
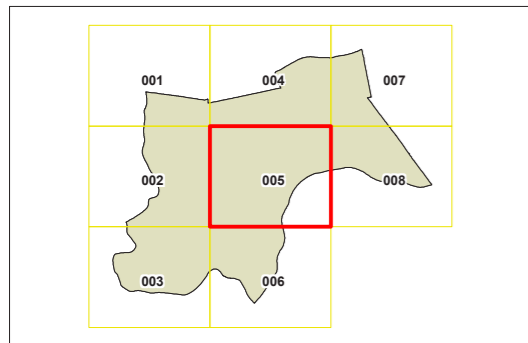
-  Foreshore Building Line
-  Foreshore Area

Foreshore Scenic Protection Area

-  Foreshore Scenic Protection Area

Cadastral

-  Cadastral 01/09/2006 © Land and Property Information (LPI)
-  Addendum Data 30/11/2011 © Hurstville City Council



Scale 1:10,000 @ A3

Projection GDA 1994
MGA Zone 56

Map identification number:

4150_COM_CL1_005_010_20121114

