



Hurstville Local Environmental Plan 2012

Foreshore Building Line Map Foreshore Scenic Protection Area Map - Sheet CL1_006

Foreshore Building Line

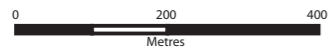
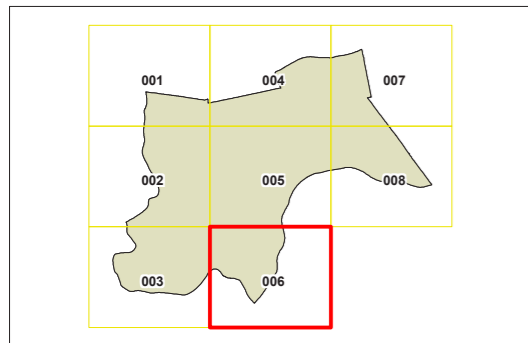
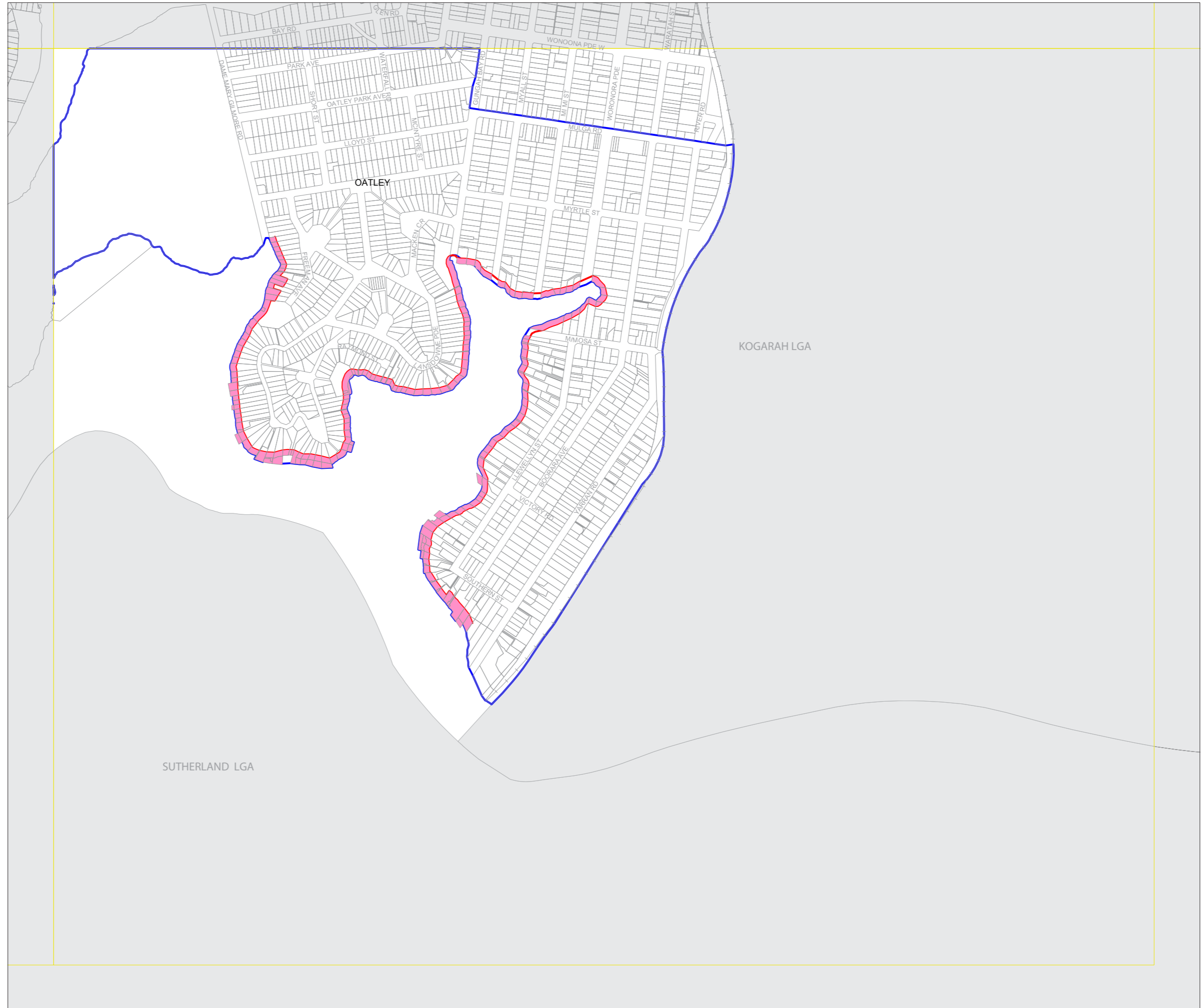
- Foreshore Building Line
- Foreshore Area

Foreshore Scenic Protection Area

- Foreshore Scenic Protection Area

Cadastr

- Cadastre 01/09/2006 © Land and Property Information (LPI)
- Addendum Data 30/11/2011 © Hurstville City Council



Scale 1:10,000 @ A3

Projection GDA 1994
MGA Zone 56

Map identification number:

4150_COM_CL1_006_010_20120822