



# Hurstville Local Environmental Plan 2012

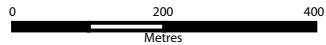
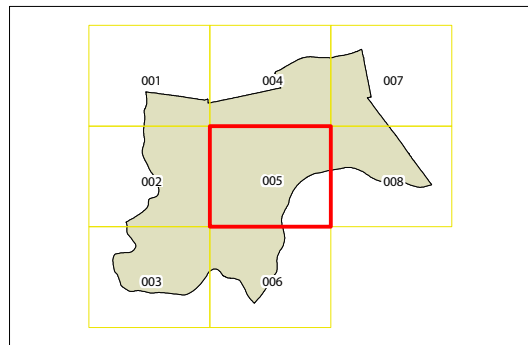
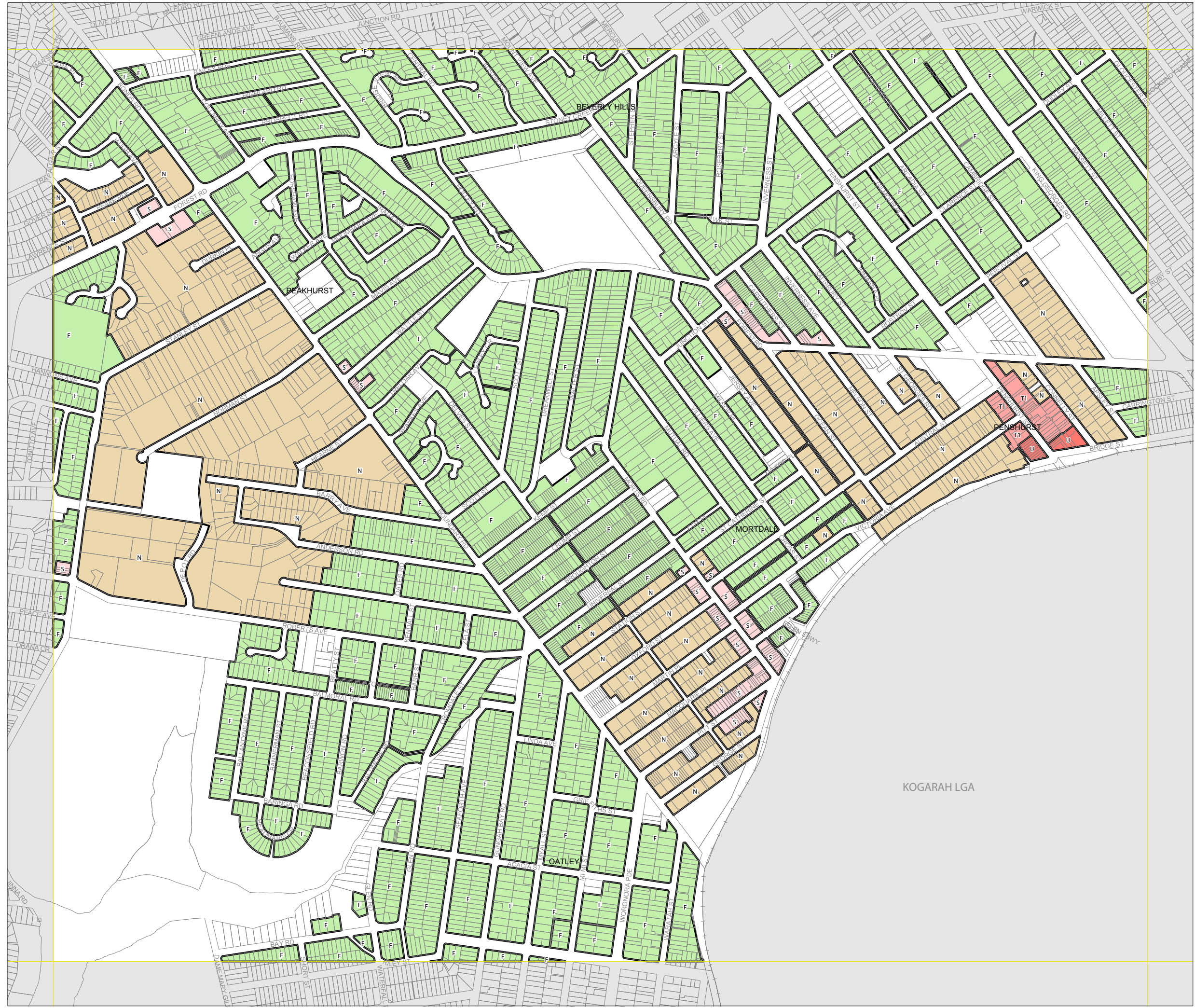
## Floor Space Ratio Map - Sheet FSR\_005

Maximum Floor Space Ratio (n:1)

F	0.6
N	1.0
P	1.2
S	1.5
T1	2.0
T2	2.2
U	2.5
V	3.0

### Cadastral

Cadastral 01/09/2006 © Land and Property Information (LPI)  
Addendum Data 30/11/2011 © Hurstville City Council



Scale 1:10,000 @ A3

Projection GDA 1994  
MGA Zone 56

Map identification number:

4150\_COM\_FSR\_005\_010\_20121114

KOGARAH LGA