



Hurstville Local Environmental Plan 2012

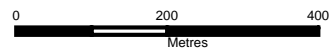
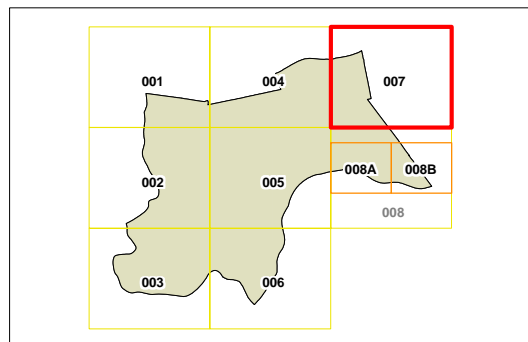
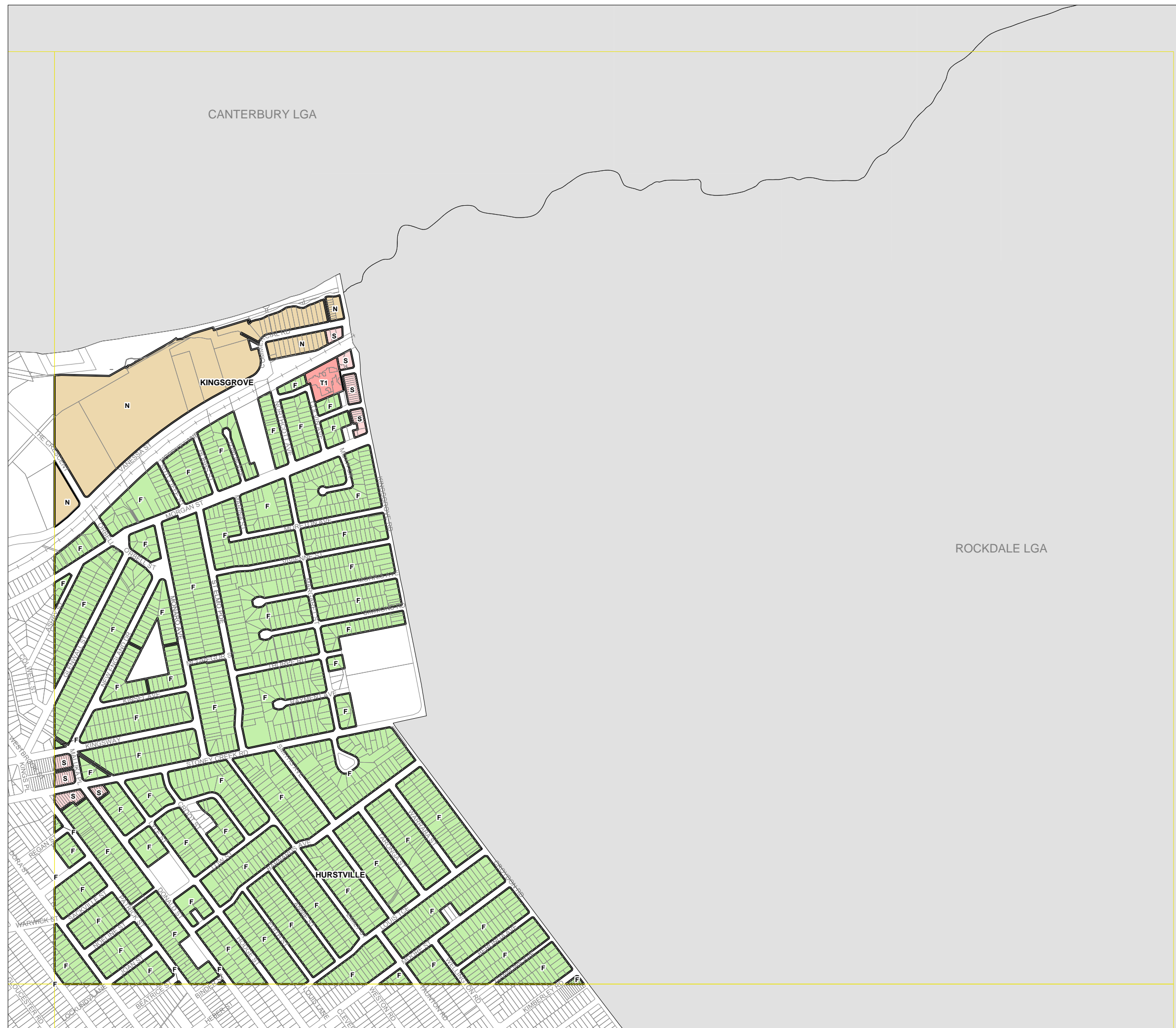
Floor Space Ratio Map - Sheet FSR_007

Maximum Floor Space Ratio (n:1)

F	0.6
N	1.0
P	1.2
R	1.4
S	1.5
T1	2.0
T2	2.2
U	2.5
V	3.0
W1	3.5
W2	3.6
X	4.0
Y	4.5
Z	5.0
AA	6.0
AD	9.0

Cadastre

Cadastre 01/09/2006 © Land and Property Information (LPI)
Addendum Data 01/12/2014 © Hurstville City Council



Projection: GDA 1994
MGA Zone 56

Map identification number:

4150_COM_FSR_007_010_20141210