



# Hurstville Local Environmental Plan 2012


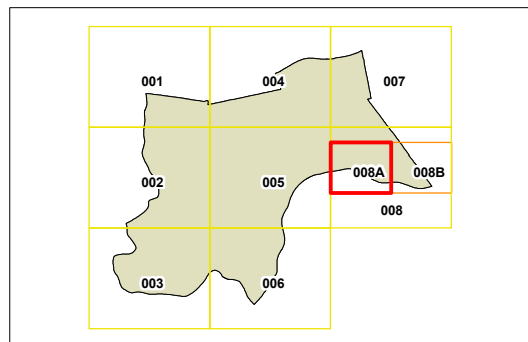
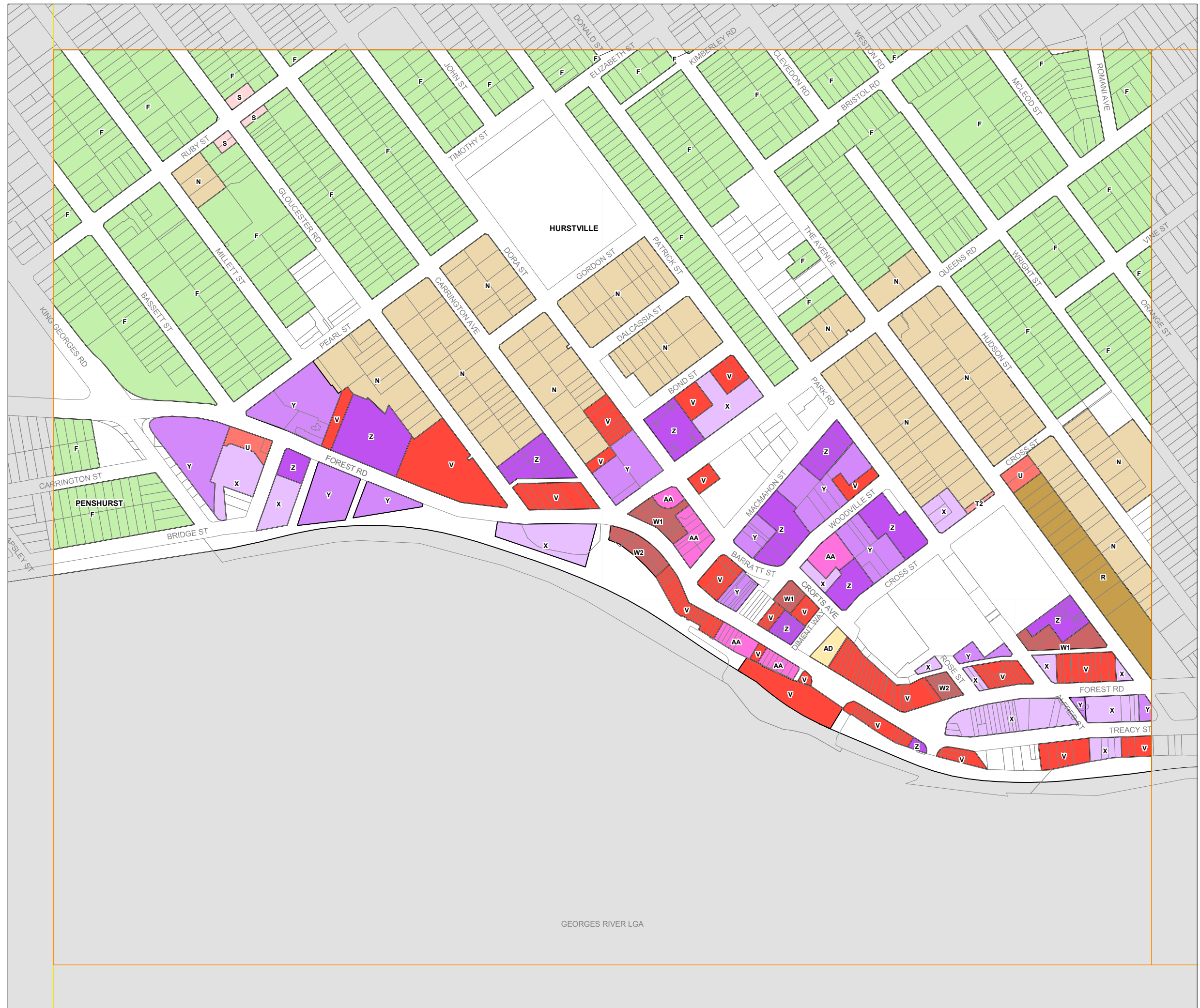
## Floor Space Ratio Map - Sheet FSR\_008A

### Maximum Floor Space Ratio (n:1)

|    |     |
|----|-----|
| F  | 0.6 |
| N  | 1.0 |
| P  | 1.2 |
| R  | 1.4 |
| S  | 1.5 |
| T1 | 2.0 |
| T2 | 2.2 |
| U  | 2.5 |
| V  | 3.0 |
| W1 | 3.5 |
| W2 | 3.6 |
| X  | 4.0 |
| Y  | 4.5 |
| Z  | 5.0 |
| AA | 6.0 |
| AD | 9.0 |

### Cadastr

Cadastr 01/09/2006 © Land and Property Information (LPI)  
Addendum Data 01/09/2016 © Hurstville City Council



Scale 1:5,000 @ A3

Projection\_GDA 1994  
MGA Zone 56

Map identification number:

4150\_COM\_FSR\_008A\_005\_20160901