



Hurstville Local Environmental Plan 2012

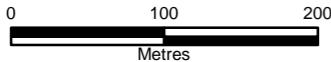
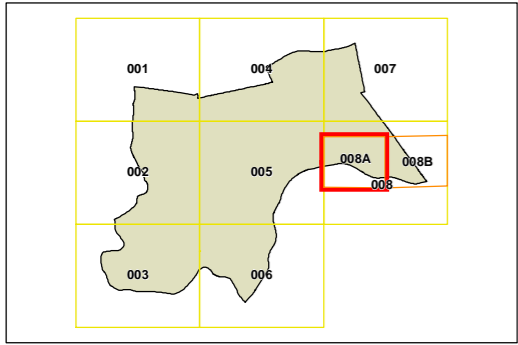
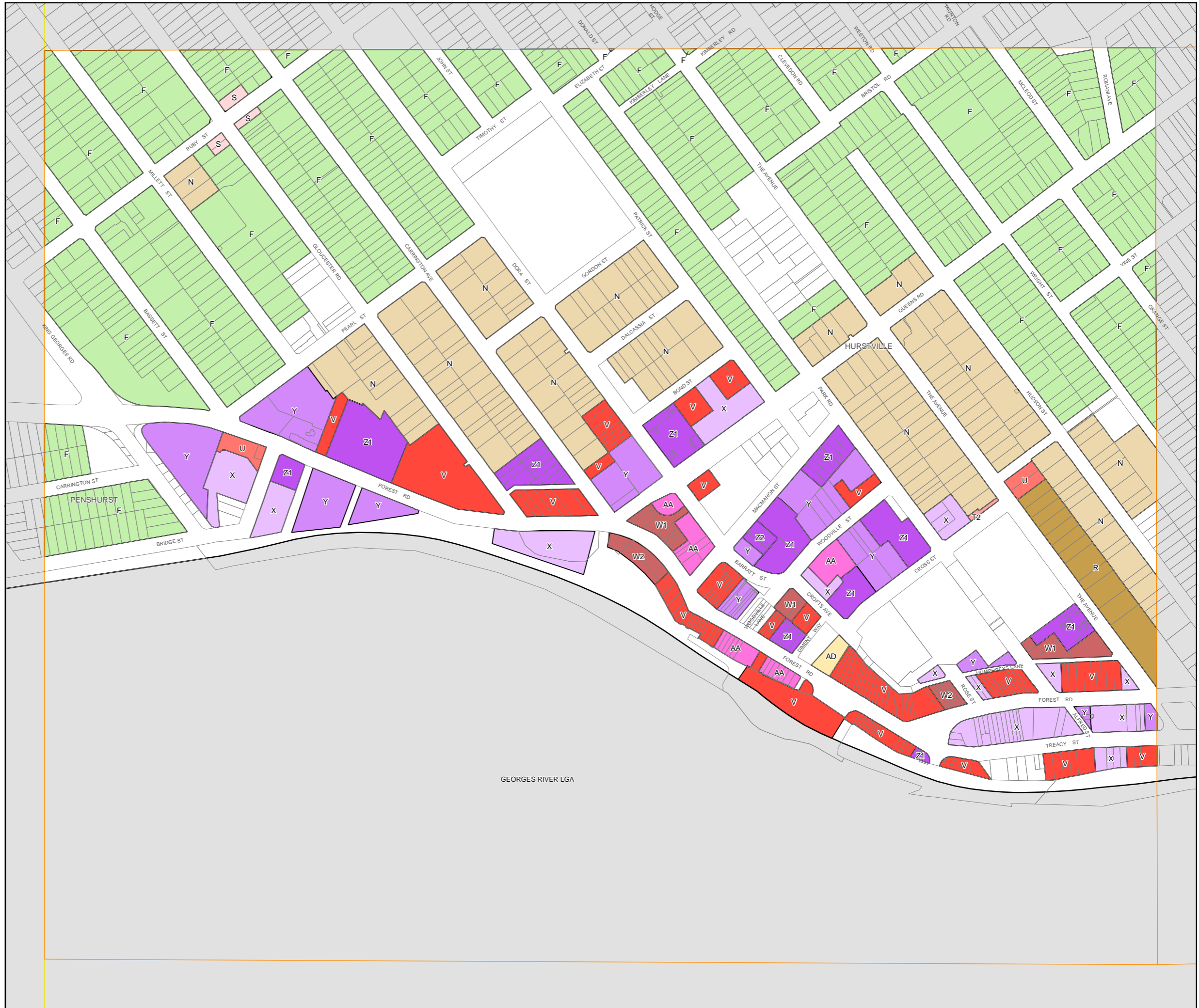
Floor Space Ratio Map - Sheet FSR_008A

Maximum Floor Space Ratio (n:1)

- F 0.6
- N 1.0
- P 1.2
- R 1.4
- S 1.5
- T1 2.0
- T2 2.2
- U 2.5
- V 3.0
- W1 3.5
- W2 3.6
- X 4.0
- Y 4.5
- Z1 5.0
- Z2 5.5
- AA 6.0
- AD 9.0

Cadastre

Cadastre 20/10/2017 © Land and Property Information (LPI)
Addendum Data 20/10/2017 © Hurstville City Council



Scale: 1:5,000 @ A3