



# Hurstville Local Environmental Plan 2012

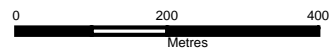
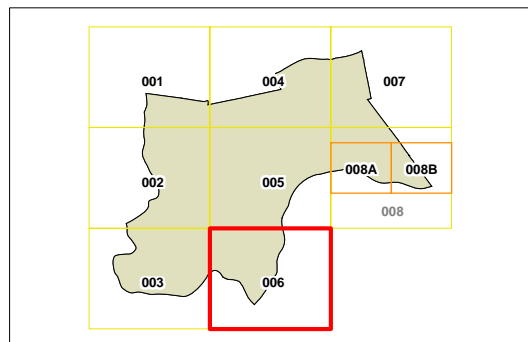
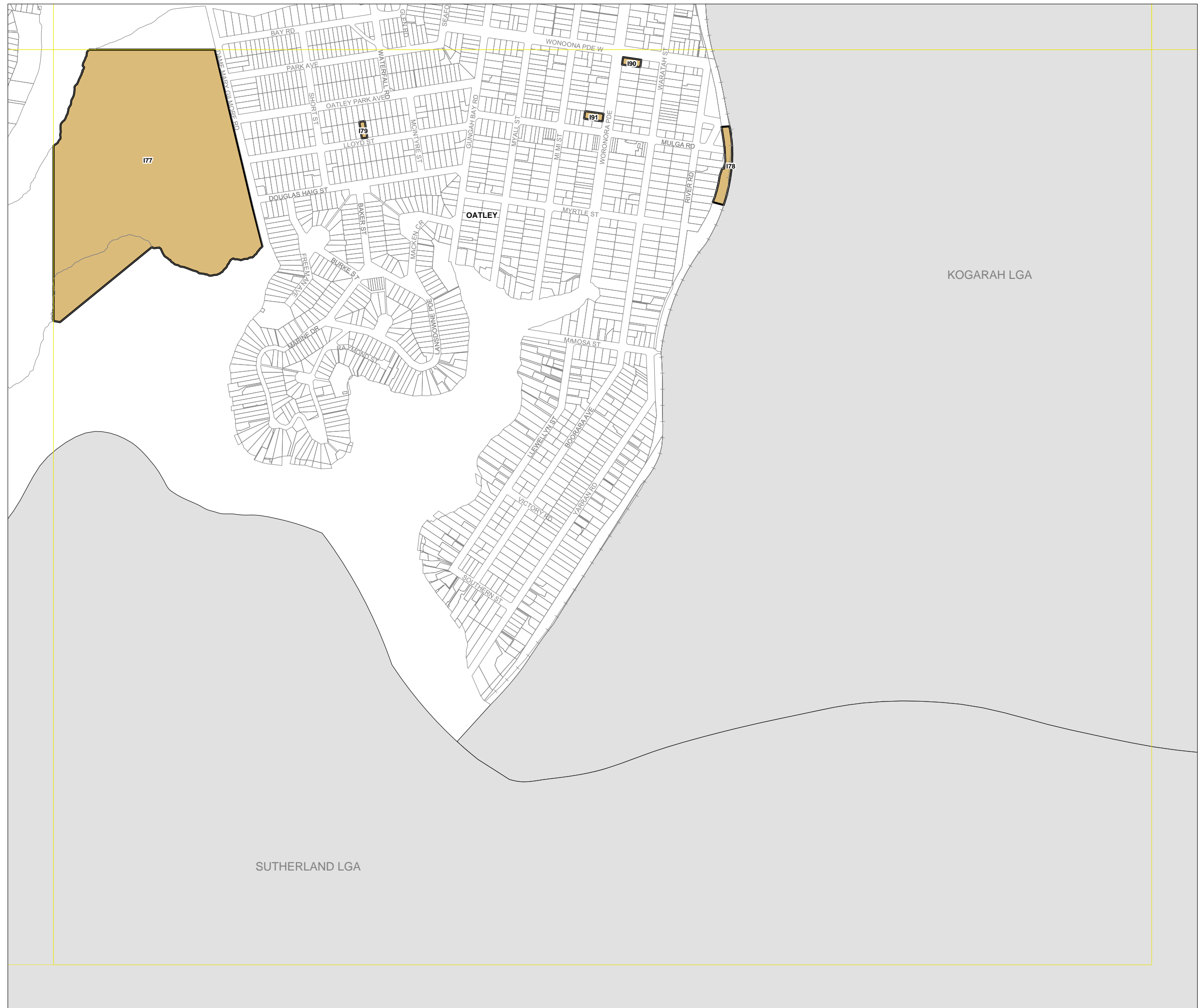
## Heritage Map - Sheet HER\_006

### Heritage

Item - General

### Cadastre

Cadastre 01/09/2006 © Land and Property Information (LPI)  
Addendum Data 01/12/2014 © Hurstville City Council



Scale 1:10,000 @ A3

Projection\_GDA 1994  
MGA Zone 56

Map identification number:

4150\_COM\_HER\_006\_010\_20141210