



Hurstville Local Environmental Plan 2012


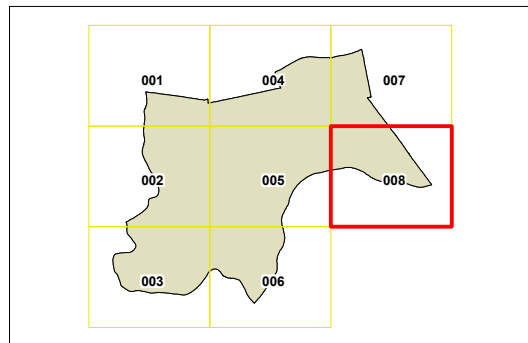
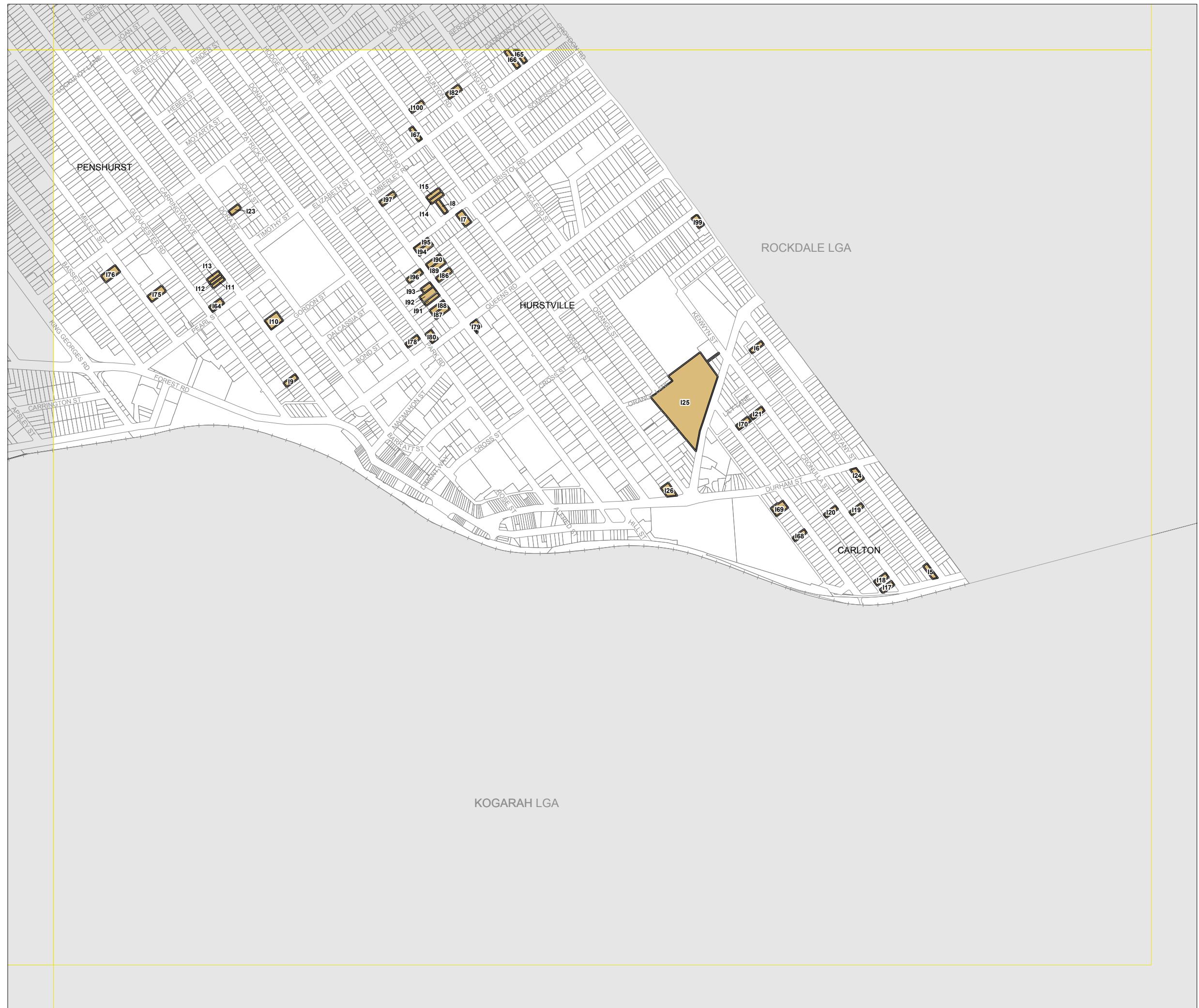
Heritage Map - Sheet HER_008

Heritage

Item - General

Cadastre

Cadastre 01/09/2006 © Land and Property Information (LPI)
Addendum Data 30/11/2011 © Hurstville City Council



Scale 1:10,000 @ A3

Projection: GDA 1994
MGA Zone 56

Map identification number:

4150_COM_HER_008_010_20121114