



Hurstville Local
Environmental
Plan 2012

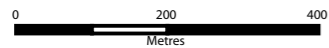
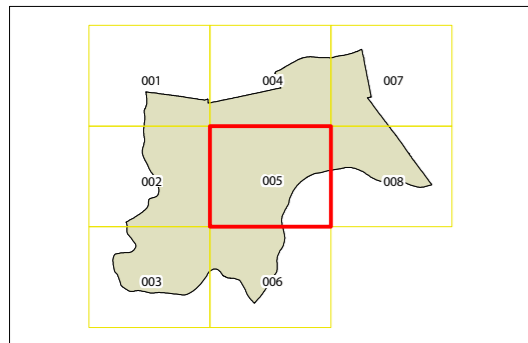
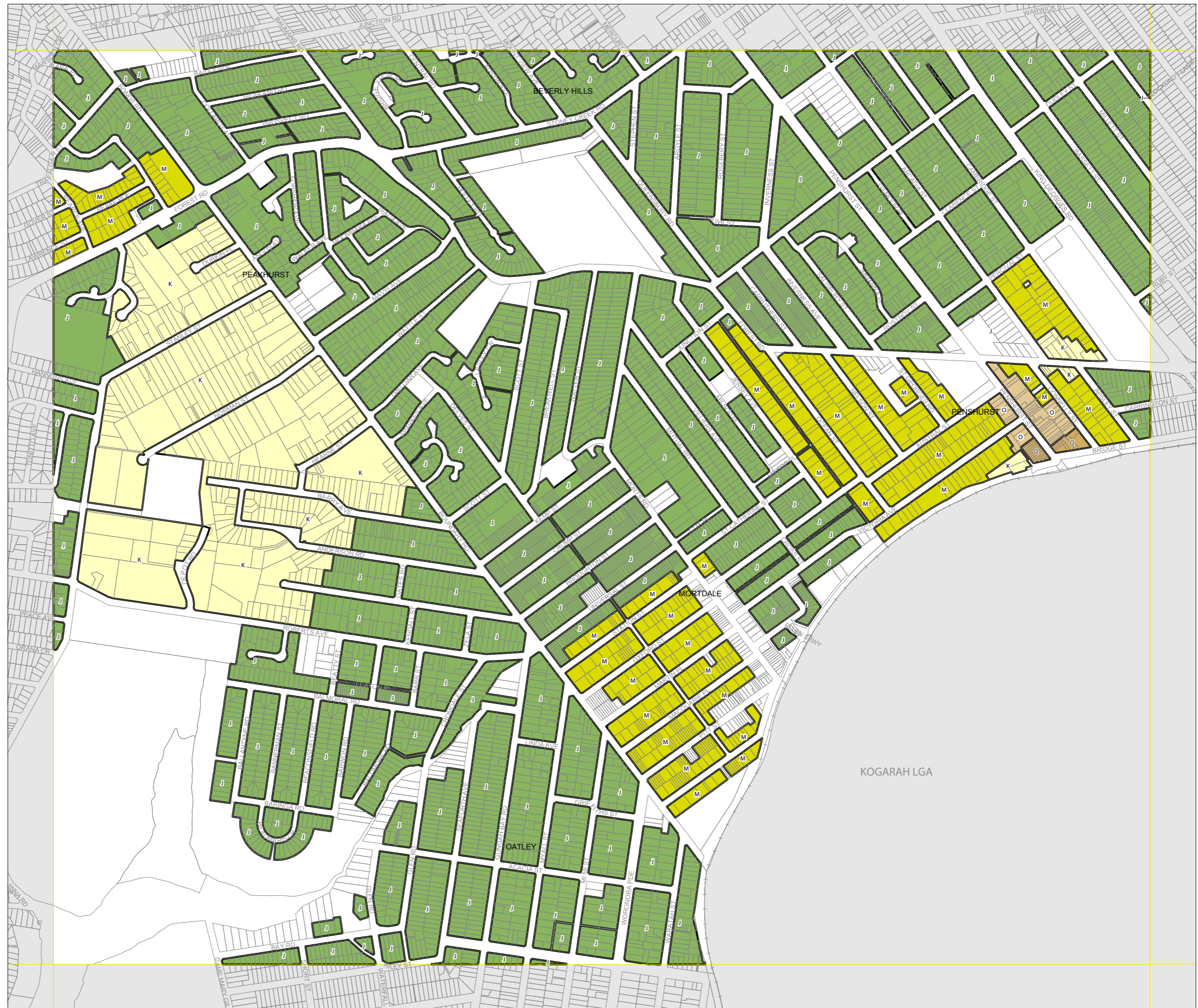
Height of Buildings Map
- Sheet HOB_005

Maximum Building Height (m)

J	9
K	10
M	12
N	13
O	15
P	18
Q	19
R	21
T	28

Cadastre

Cadastre 01/09/2006 © Land and Property Information (LPI)
Addendum Data 30/11/2011 © Hurstville City Council



Scale 1:10,000 @ A3

Projection GDA 1994
MGA Zone 56

Map identification number:

4150_COM_HOB_005_010_20121114