



# Hurstville Local Environmental Plan 2012

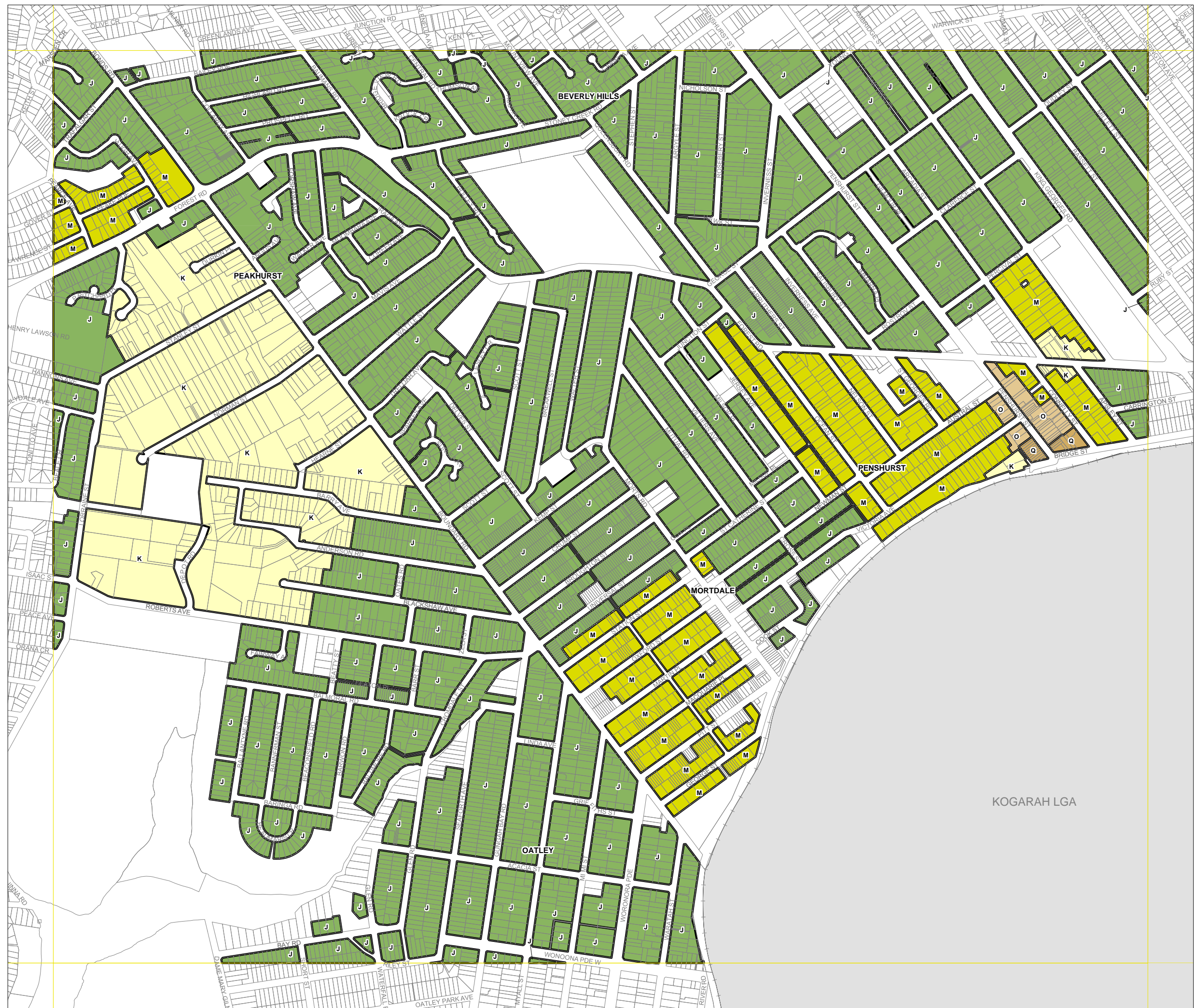
## Height of Buildings Map - Sheet HOB\_005

### Maximum Building Height (m)

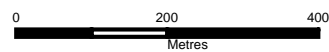
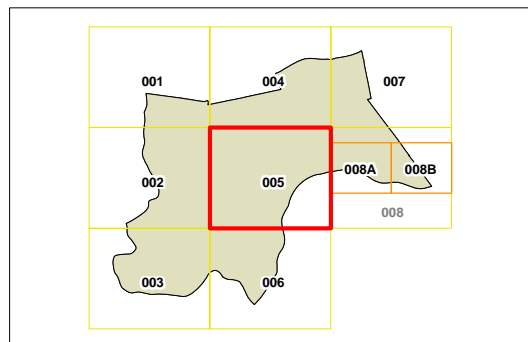
J	9
K	10
L	11
M	12
N	13
O	15
P	18
Q	19
R	21
S	23
T	28
U	30
V	35
W	40
X	45
Z	55
AA	60

### Cadastral

Cadastral 01/09/2006 © Land and Property Information (LPI)  
Addendum Data 01/12/2014 © Hurstville City Council



KOGARAH LGA



Scale 1:10,000 @ A3

Projection: GDA 1994  
MGA Zone 56

Map identification number:

4150\_COM\_HOB\_005\_010\_20141210