



Hurstville Local Environmental Plan 2012

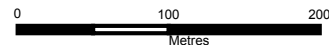
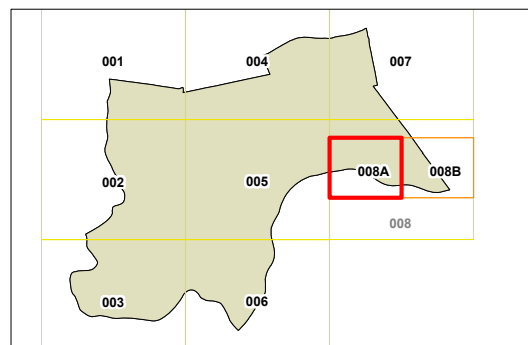
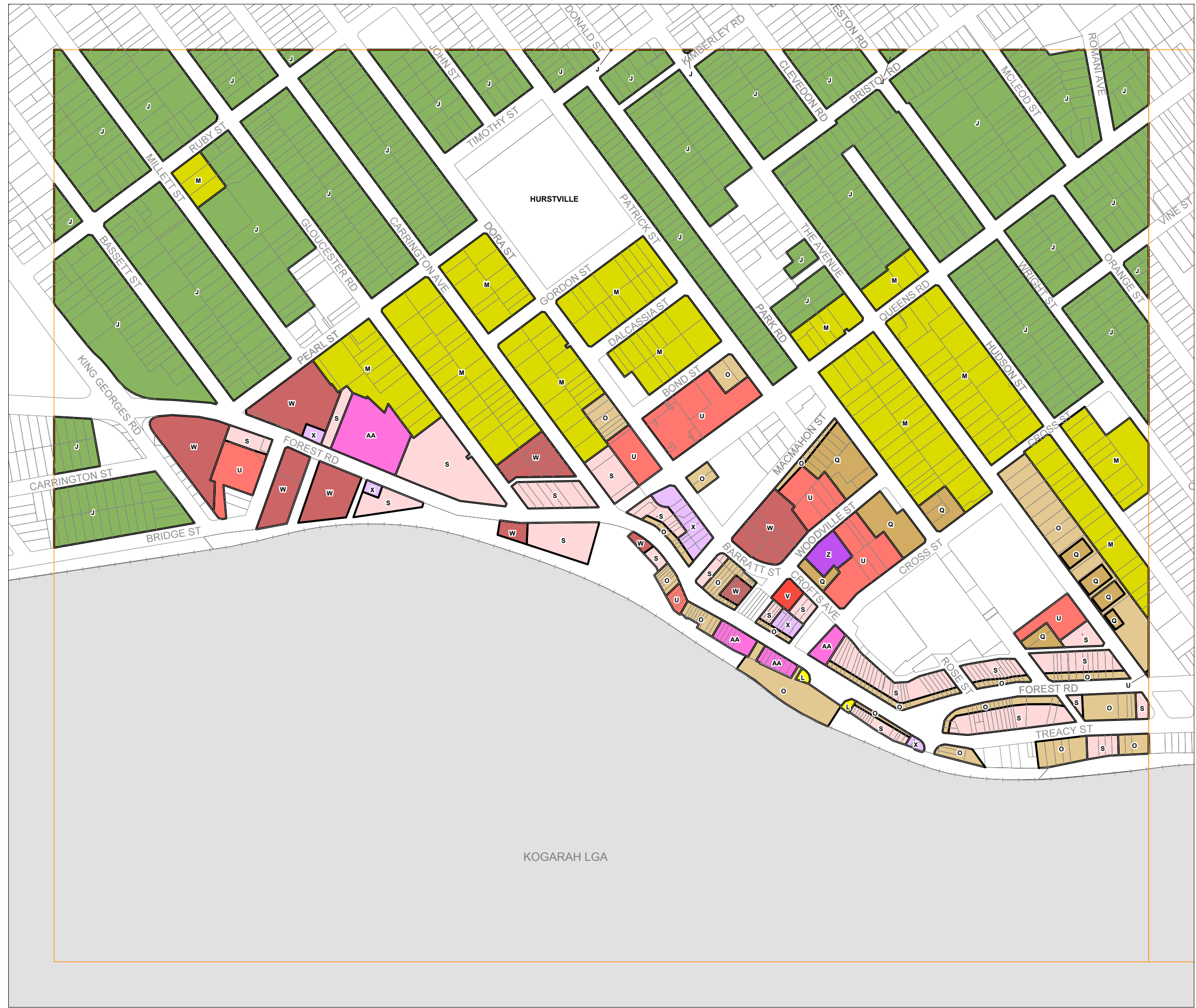
Height of Buildings Map - Sheet HOB_008A

Maximum Building Height (m)

J	9
K	10
L	11
M	12
N	13
O	15
P	18
Q	19
R	21
S	23
T	28
U	30
V	35
W	40
X	45
Z	55
AA	60

Cadastral

Cadastral 01/09/2006 © Land and Property Information (LPI)
Addendum Data 01/12/2014 © Hurstville City Council



Scale 1:5,000 @ A3

Projection: GDA 1994
MGA Zone 56

Map identification number:

4150_COM_HOB_008A_005_20150505