



# Hurstville Local Environmental Plan 2012

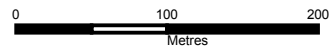
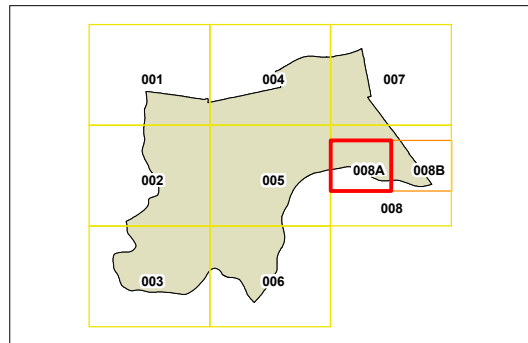
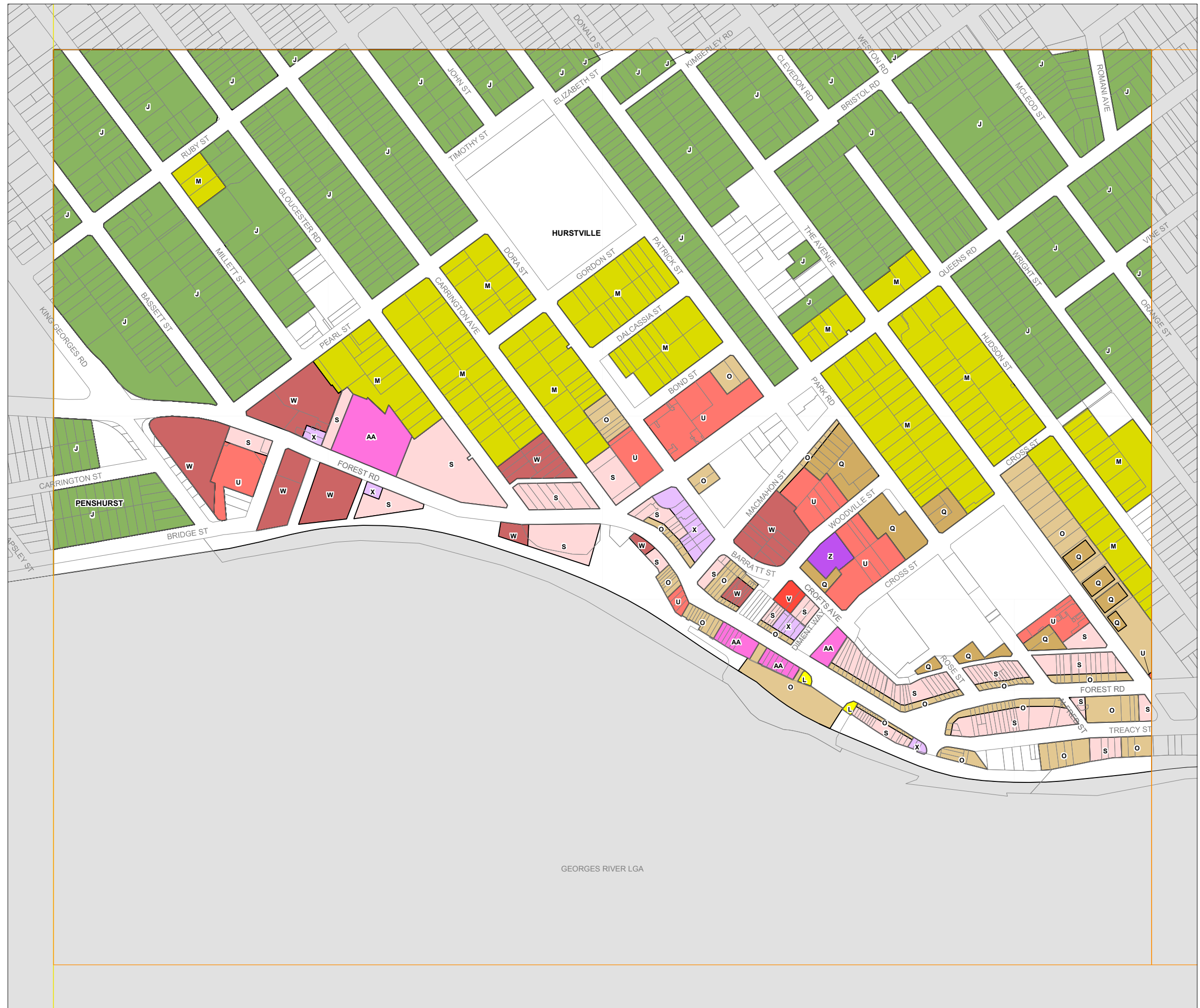
## Height of Buildings Map - Sheet HOB\_008A

### Maximum Building Height (m)

- J 9
- K 10
- L 11
- M 12
- N 13
- O 15
- P 18
- Q 19
- R 21
- S 23
- T 28
- U 30
- V 35
- W 40
- X 45
- Z 55
- AA 60

### Cadastre

Cadastre 01/09/2006 © Land and Property Information (LPI)  
Addendum Data 01/09/2016 © Hurstville City Council



Scale 1:5,000 @ A3

Projection\_GDA 1994  
MGA Zone 56

Map identification number:

4150\_COM\_HOB\_008A\_005\_20160901