



Hurstville Local Environmental Plan 2012

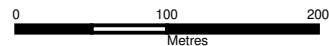
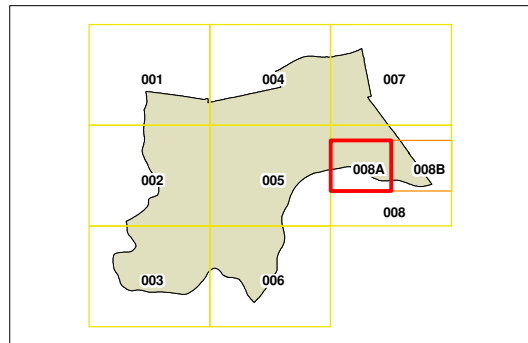
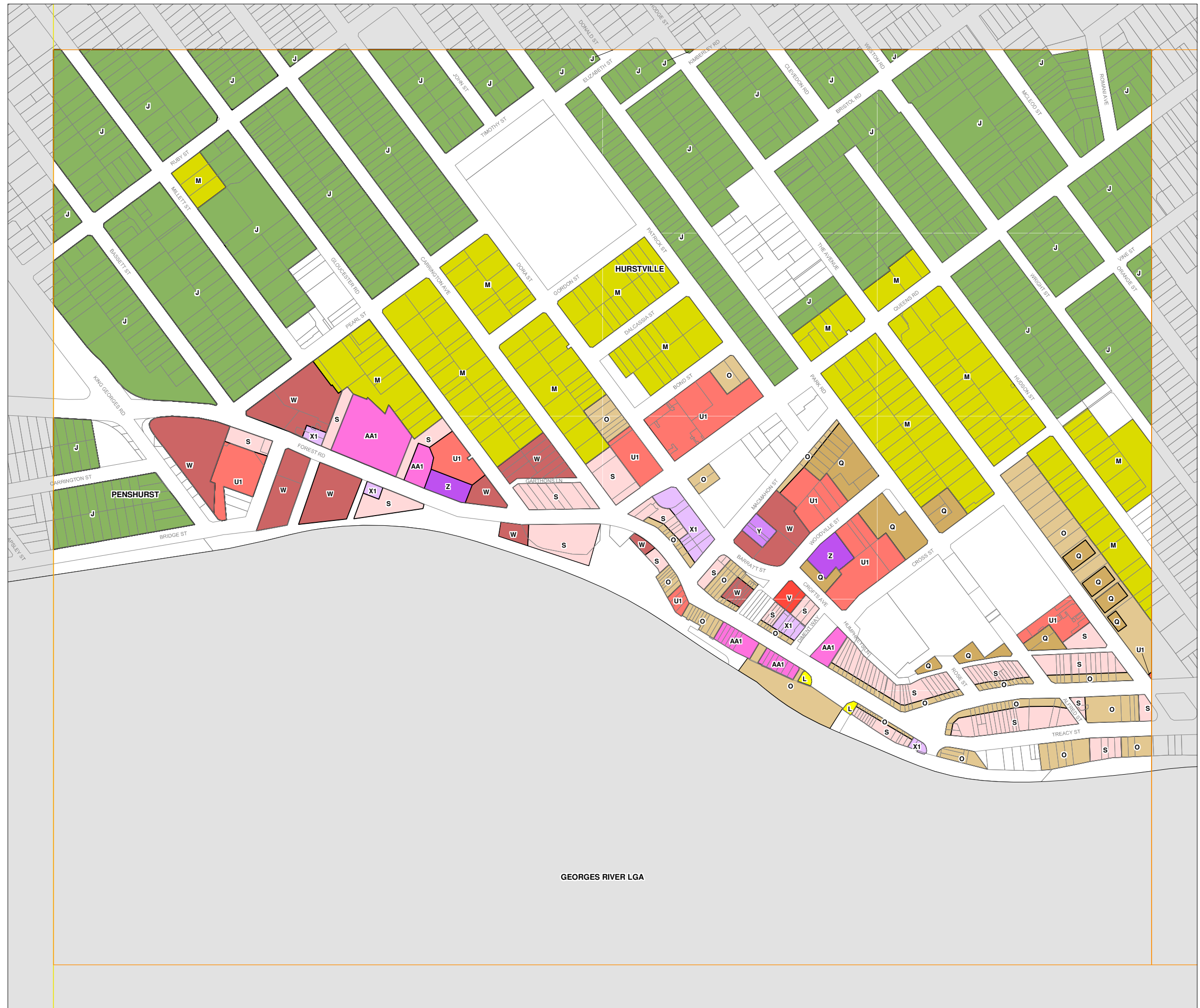
Height of Buildings Map - Sheet HOB_008A

Maximum Building Height (m)

- J 9
- K 10
- L 11
- M 12
- N 13
- O 15
- P 18
- Q 19
- R 21
- S 23
- T 28
- U1 30
- U2 34.5
- V 35
- W 40
- X1 45
- X2 46.5
- Y 50
- Z 55
- AA1 60
- AA2 65

Cadastral

Cadastral 01/09/2006 © Land and Property Information (LPI)
Addendum Data 10/06/2020 © Hurstville City Council



Scale 1:5,000 @ A3

Projection_GDA 1994
MGA Zone 56

Map identification number:

4150_COM_HOB_008A_005_20200610