



Hurstville Local Environmental Plan 2012

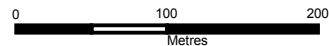
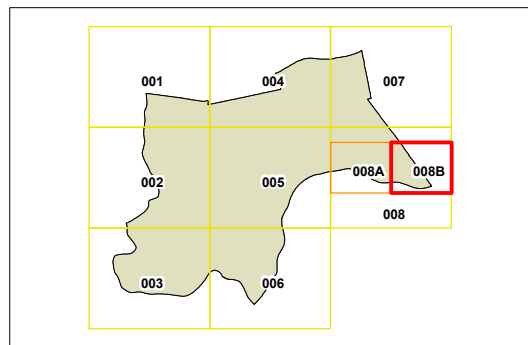
Height of Buildings Map - Sheet HOB_008B

Maximum Building Height (m)

- J 9
- K 10
- L 11
- M 12
- N 13
- O 15
- P 18
- Q 19
- R 21
- S 23
- T 28
- U 30
- V 35
- W 40
- X 45
- Z 55
- AA 60
- AA1 65

Cadastre

Cadastre 01/09/2006 © Land and Property Information (LPI)
Addendum Data 12/12/2016 © Hurstville City Council

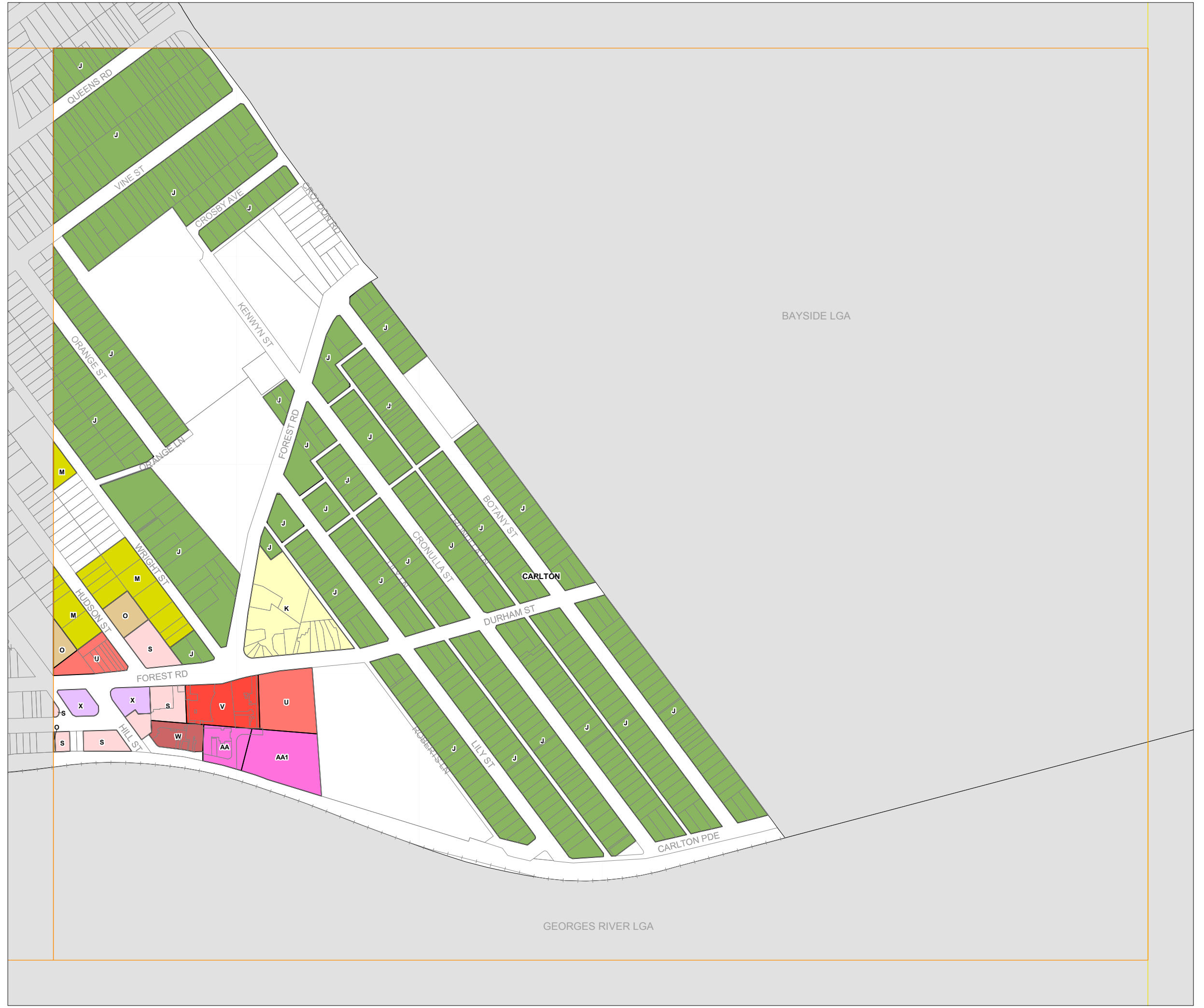


Scale 1:5,000 @ A3

Projection: GDA 1994
MGA Zone 56

Map identification number:

4150_COM_HOB_008B_005_20161212



BAYSIDE LGA

GEORGES RIVER LGA