




Hurstville Local Environmental Plan 2012

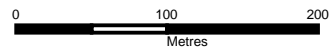
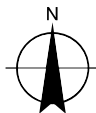
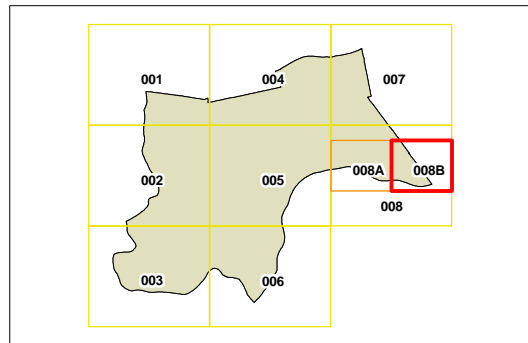
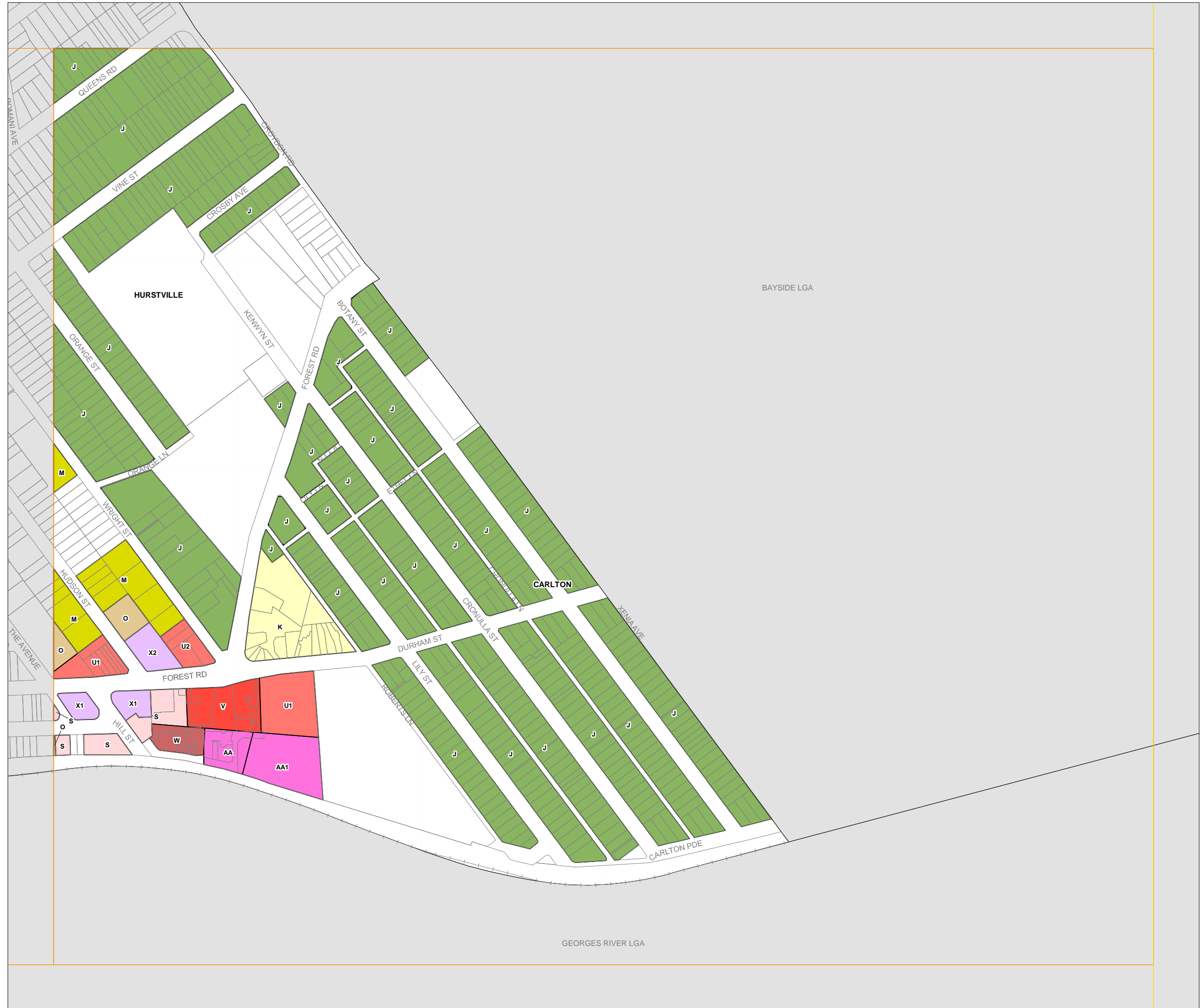
Height of Buildings Map - Sheet HOB_008B

Maximum Building Height (m)

J	9
K	10
L	11
M	12
N	13
O	15
P	18
Q	19
R	21
S	23
T	28
U1	30
U2	34.5
V	35
W	40
X1	45
X2	46.5
Z	55
AA	60
AA1	65

Cadastre

 Cadastre 01/09/2006 © Land and Property Information (LPI)
 Addendum Data 10/08/2018 © Hurstville City Council



Scale 1:5,000 @ A3

Projection: GDA 1994
MGA Zone 56

Map identification number:

4150_COM_HOB_008B_005_20180810