



# Hurstville Local Environmental Plan 2012

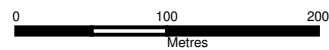
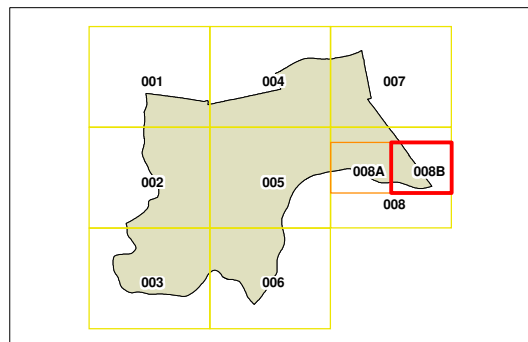
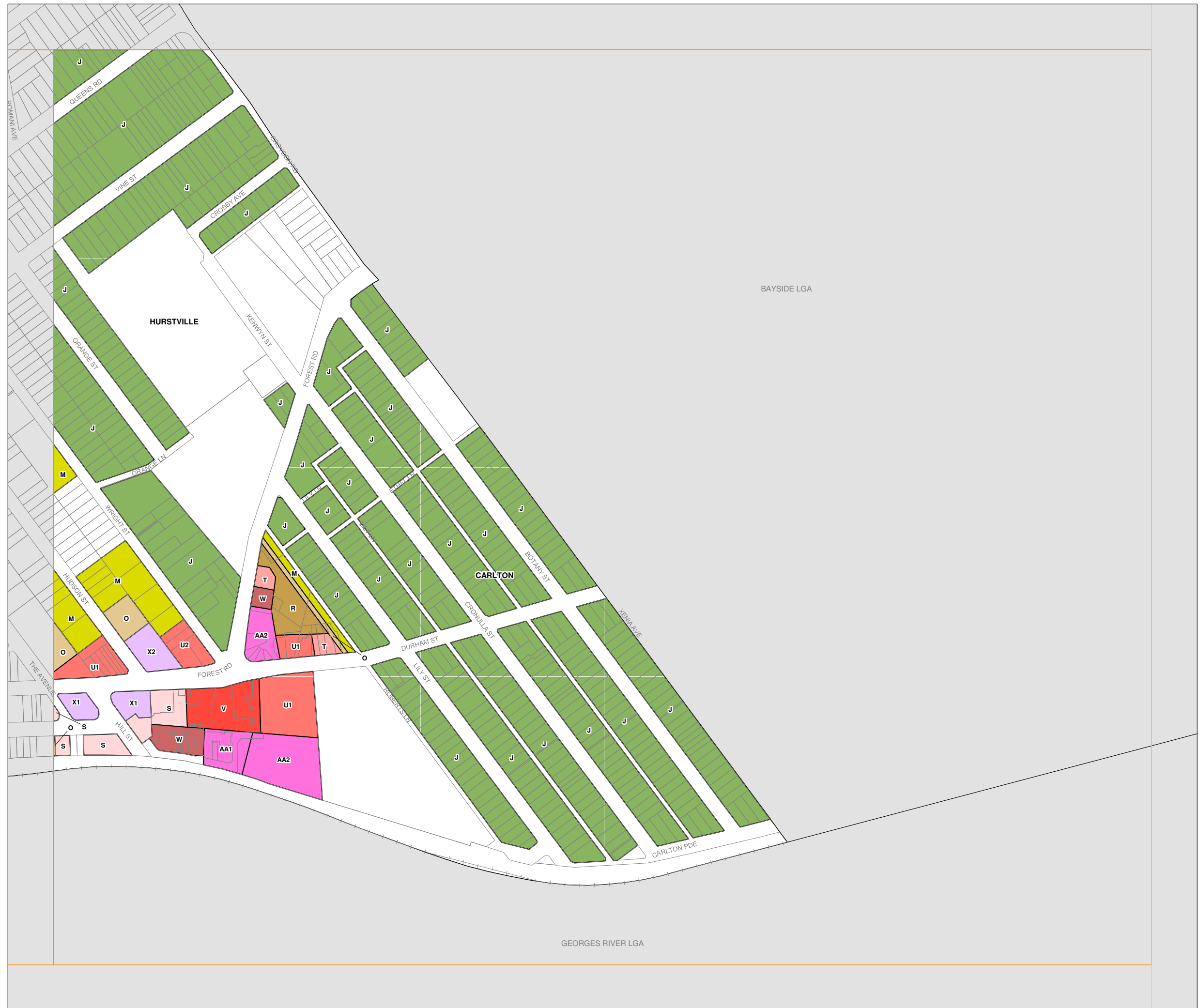
## Height of Buildings Map - Sheet HOB\_008B

### Maximum Building Height (m)

- J 9
- K 10
- L 11
- M 12
- N 13
- O 15
- P 18
- Q 19
- R 21
- S 23
- T 28
- U1 30
- U2 34.5
- V 35
- W 40
- X1 45
- X2 46.5
- Z 55
- AA1 60
- AA2 65

### Cadastre

Cadastre 01/09/2006 © Land and Property Information (LPI)  
Addendum Data 11/09/2019 © Hurstville City Council



Scale 1:5,000 @ A3

Projection\_GDA 1994  
MGA Zone 56

Map identification number:

4150\_COM\_HOB\_008B\_005\_20190911