



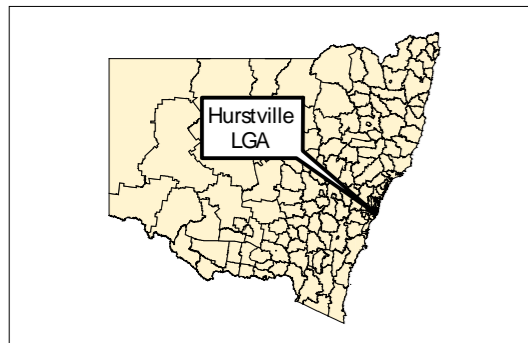




Hurstville Local Environmental Plan 2012

Land Application Map - Sheet LAP_001

-  LGA Boundary
- LEP Land Application**
-  Included
- Cadastre**
-  Cadastre 01/09/2006 © Land and Property Information (LPI)
Addendum Data 30/11/2011 © Hurstville City Council



Scale 1:40,000 @A3

Projection GDA 1994
MGA Zone 56

Map identification number:

4150_CCM_LAP_001_040_20130410

BANKSTOWN LGA

CANTERBURY LGA

ROCKDALE LGA

KOGARAH LGA

SUTHERLAND LGA

