




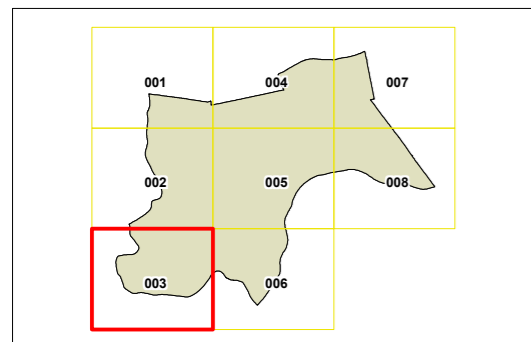
Hurstville Local Environmental Plan 2012

Land Reservation Acquisition Map - Sheet LRA_003

- Local Open Space (RE1)
- Classified Road (SP2)

Cadastre

Cadastre 01/09/2006 © Land and Property Information (LPI)
Addendum Data 30/11/2011 © Hurstville City Council



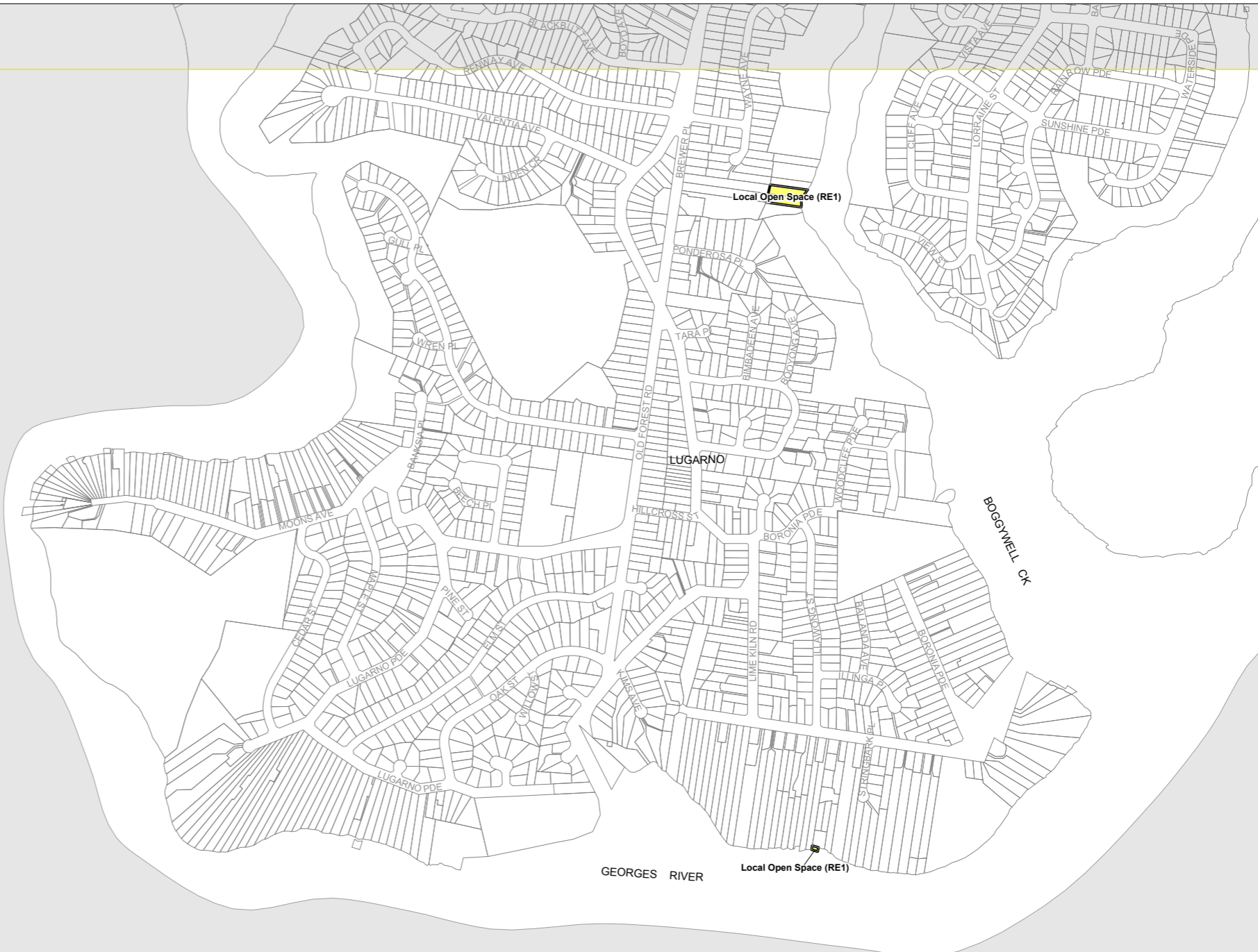
Scale 1:10,000 @ A3

Projection: GDA 1994
MGA Zone 56

Map identification number:

4150_COM_LRA_003_010_20120822

BANKSTOWN LGA



SUTHERLAND LGA

GEORGES RIVER

Local Open Space (RE1)