



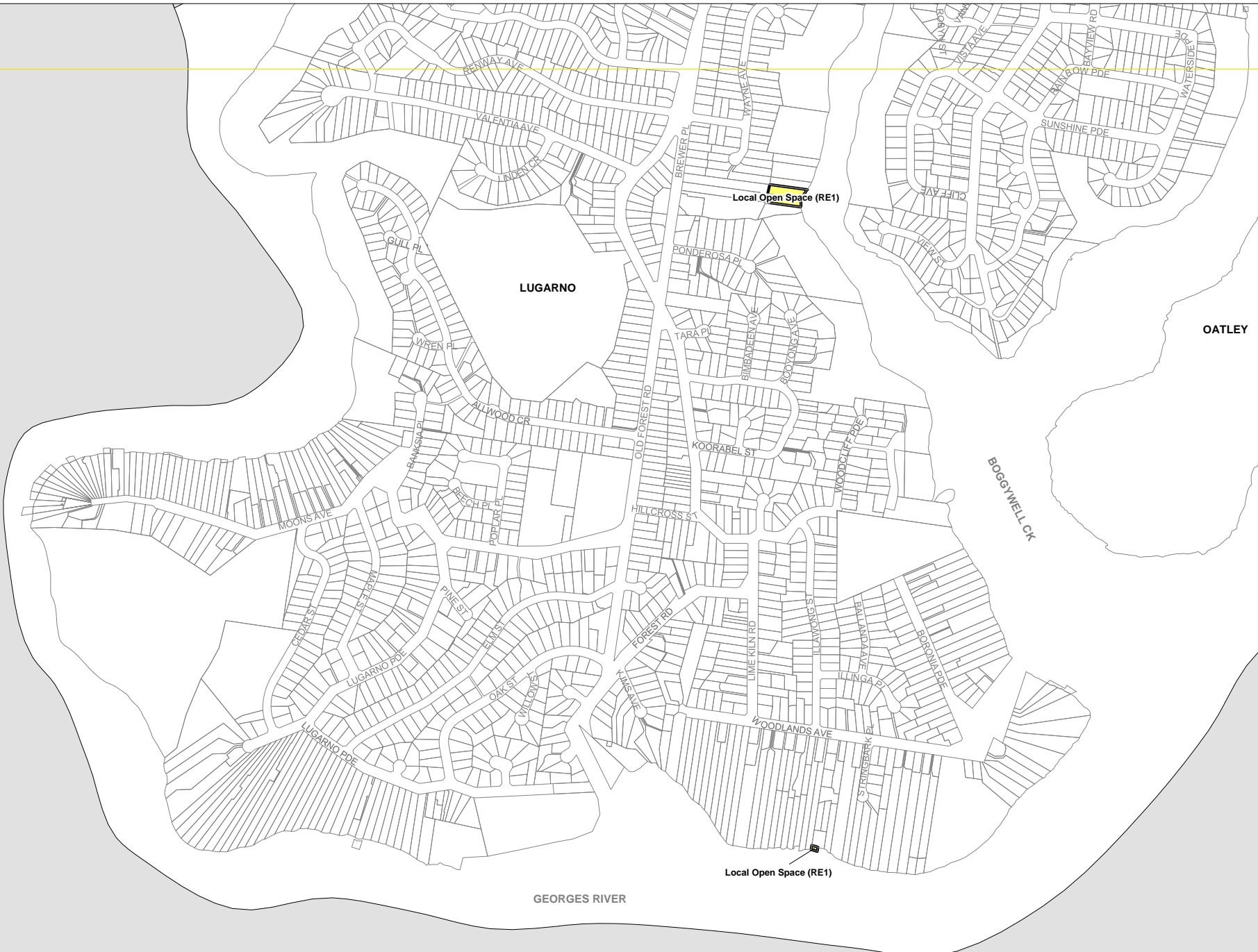
Hurstville Local Environmental Plan 2012

Land Reservation Acquisition Map - Sheet LRA_003

Local Open Space (RE1)
Classified Road (SP2)

Cadastre
Cadastre 01/09/2006 © Land and Property Information (LPI)
Addendum Data 01/12/2014 © Hurstville City Council

BANKSTOWN LGA

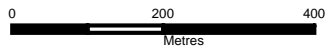
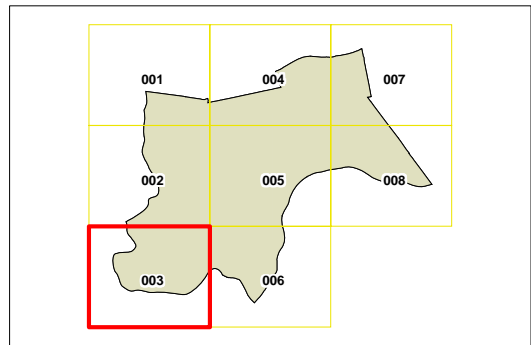


OATLEY

LUGARNO

GEORGES RIVER

SUTHERLAND LGA



Scale 1:10,000 @ A3

Projection_GDA 1994
MGA Zone 56

Map identification number:

4150_COM_LRA_003_010_20141210