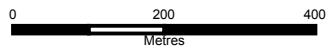
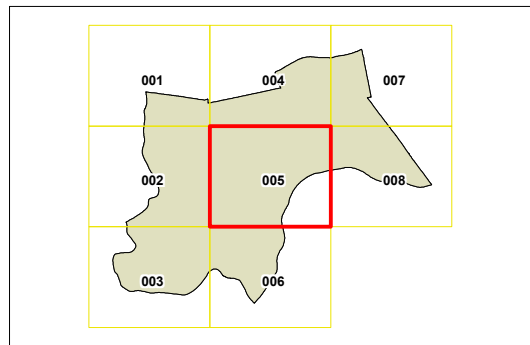
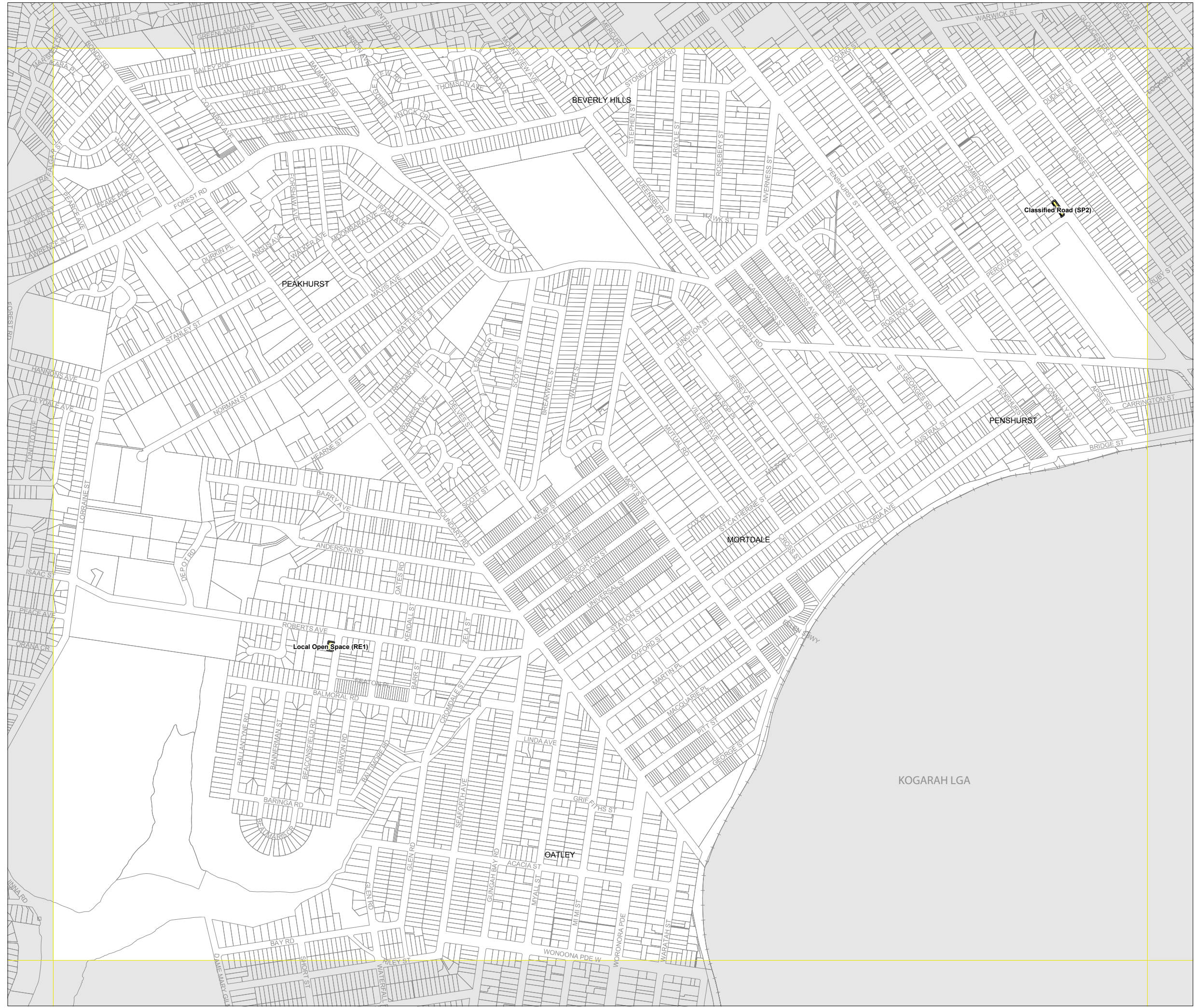




# Hurstville Local Environmental Plan 2012

## Land Reservation Acquisition Map - Sheet LRA\_005

- Local Open Space (RE1)
- Classified Road (SP2)
- Cadastre**
- Cadastre 01/09/2006 © Land and Property Information (LPI)
- Addendum Data 30/11/2011 © Hurstville City Council



Projection GDA 1994  
MGA Zone 56

Map identification number:

4150\_COM\_LRA\_005\_010\_20121114

KOGARAH LGA