



Hurstville Local Environmental Plan 2012


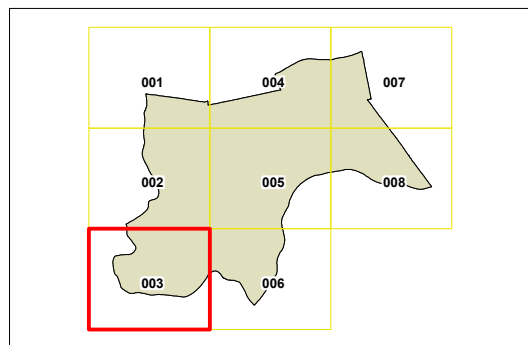
Lot Size Map - Sheet LSZ_003

Minimum Lot Size (sq m)

- G 450
- K 550

Cadastral

Cadastral 01/09/2006 © Land and Property Information (LPI)
 Addendum Data 30/11/2011 © Hurstville City Council



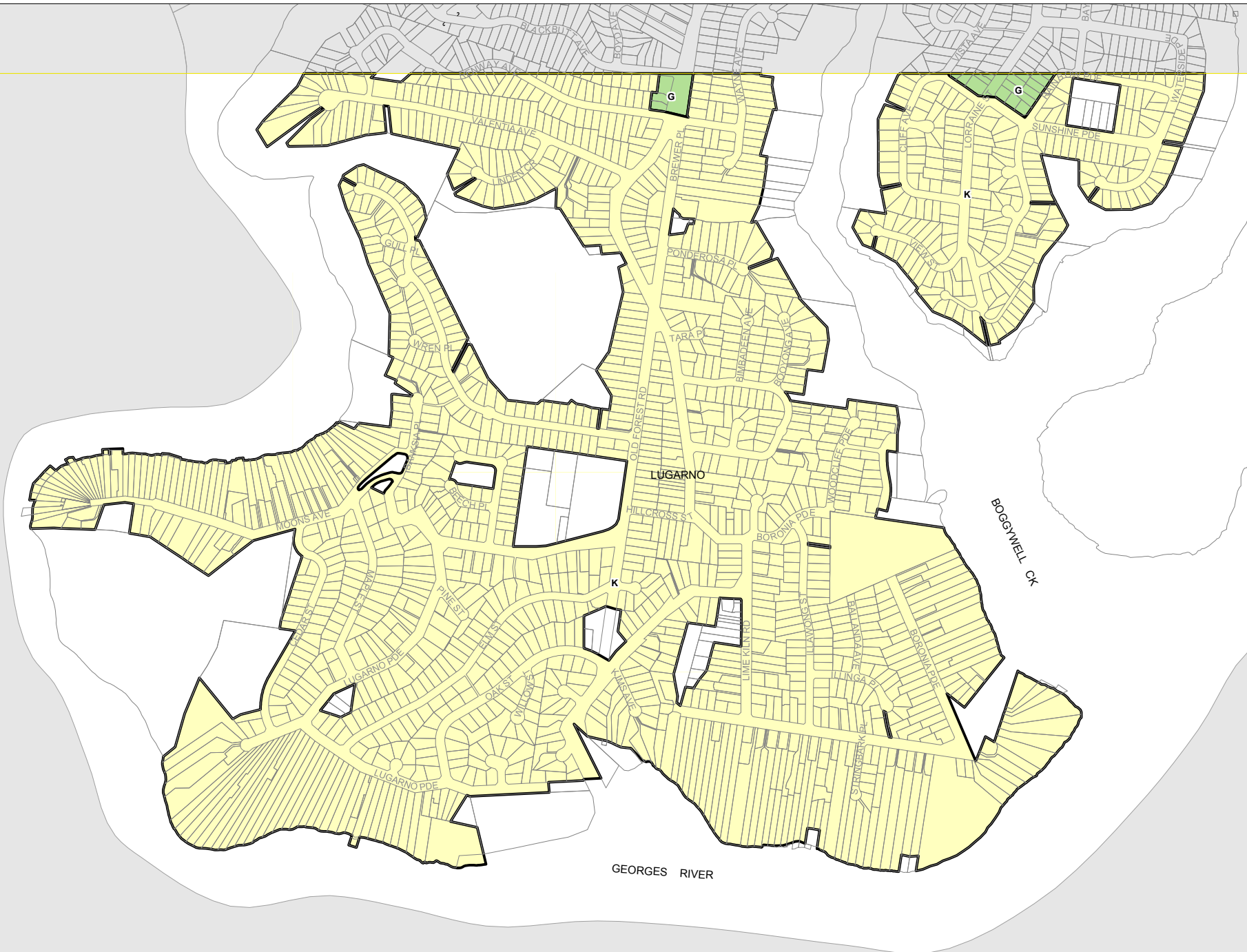
Scale 1:10,000 @ A3

Projection: GDA 1994
MGA Zone 56

Map identification number:

4150_COM_LSZ_003_010_20120822

BANKSTOWN LGA



SUTHERLAND LGA