



Hurstville Local Environmental Plan 2012

Lot Size Map - Sheet LSZ_007


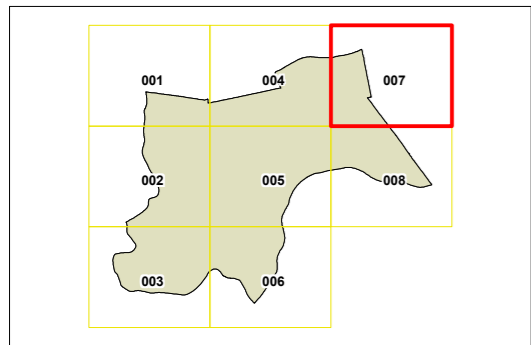
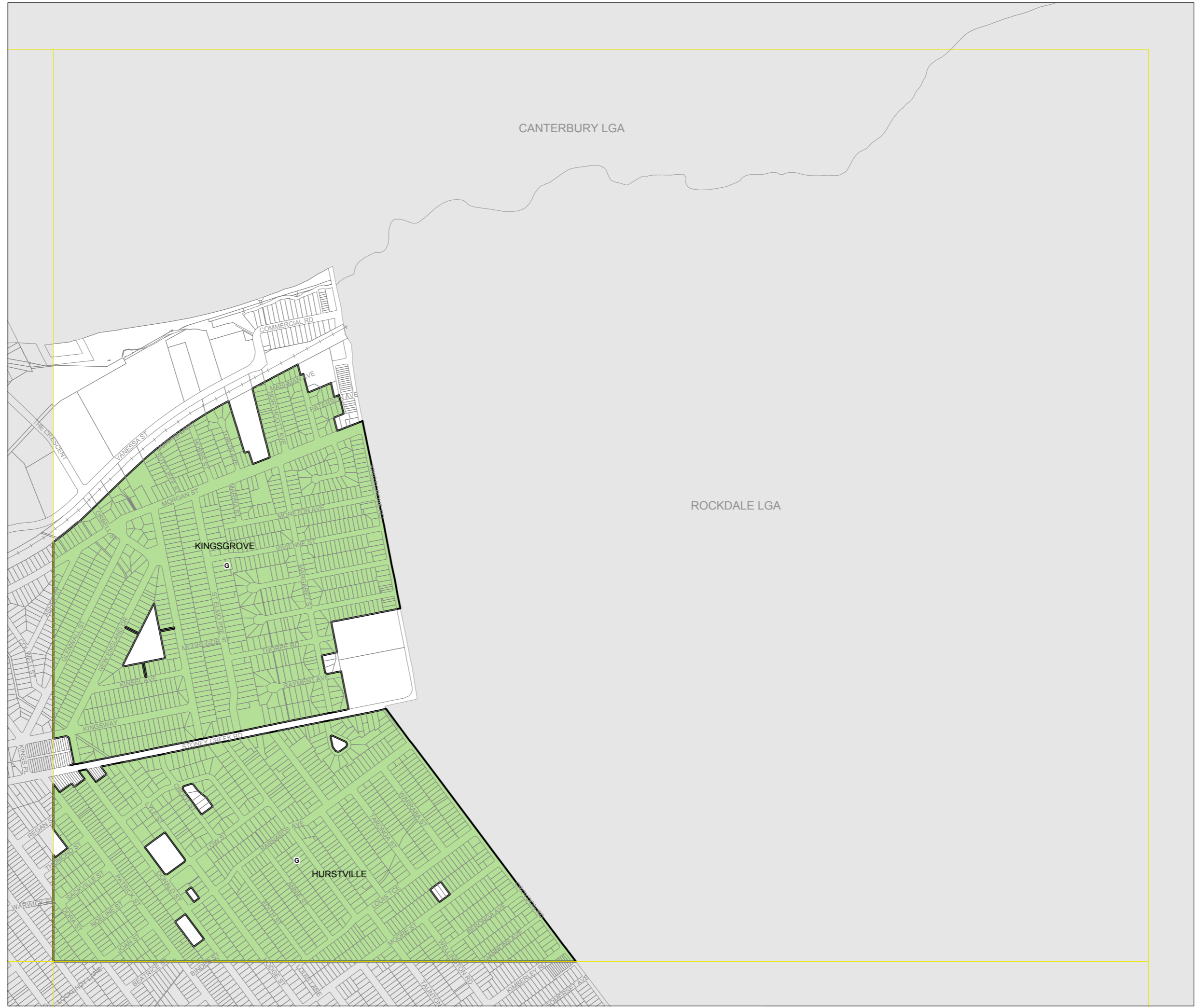
Minimum Lot Size (sq m)

G 450

K 550

Cadastre

Cadastre 01/09/2006 © Land and Property Information (LPI)
Addendum Data 30/11/2011 © Hurstville City Council



Scale 1:10,000 @ A3

Projection GDA 1994
MGA Zone 56

Map identification number:

4150_COM_LSZ_007_010_20120822