



# Hurstville Local Environmental Plan 2012

## Lot Size Map - Sheet LSZ\_008

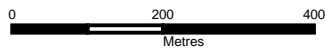
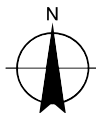
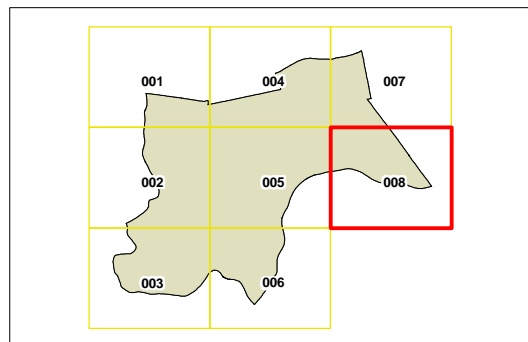
### Minimum Lot Size (sq m)

G 450

K 550

### Cadastre

Cadastre 01/09/2006 © Land and Property Information (LPI)  
Addendum Data 10/08/2018 © Hurstville City Council



Scale 1:10,000 @ A3

Projection\_GDA 1994  
MGA Zone 56

Map identification number:

4150\_COM\_LSZ\_008\_010\_20180810