



Hurstville Local Environmental Plan 2012

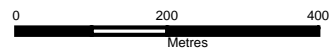
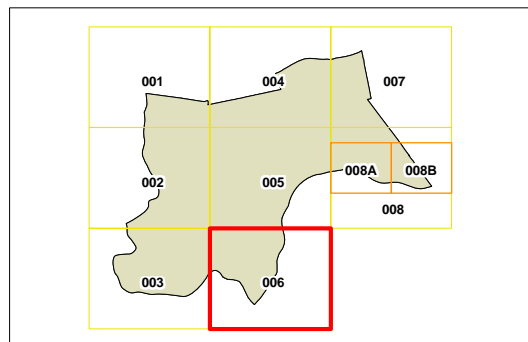
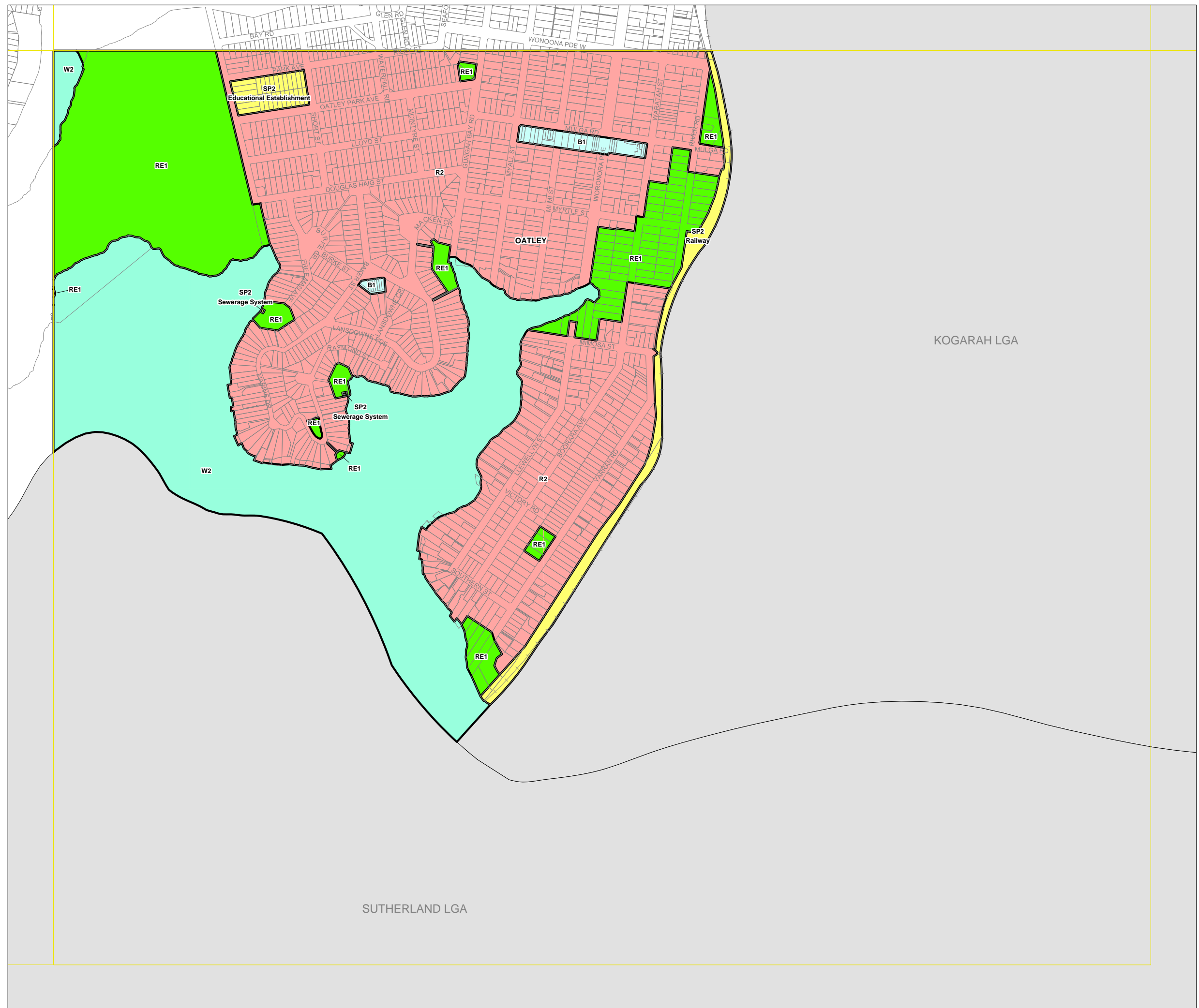
Land Zoning Map - Sheet LZN_006

Zone

- B1 Neighbourhood Centre
- B2 Local Centre
- B3 Commercial Core
- B4 Mixed Use
- E1 National Parks and Nature Reserves
- IN2 Light Industrial
- R2 Low Density Residential
- R3 Medium Density Residential
- RE1 Public Recreation
- RE2 Private Recreation
- SP2 Infrastructure
- W2 Recreational Waterways

Cadastre

Cadastre 01/09/2006 © Land and Property Information (LPI)
 Addendum Data 01/12/2014 © Hurstville City Council



Scale 1:10,000 @ A3

Projection_GDA 1994
MGA Zone 56

Map identification number:

4150_COM_LZN_006_010_20141210