



Hurstville Local Environmental Plan 2012


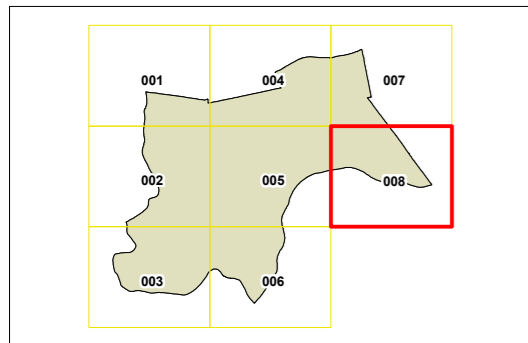
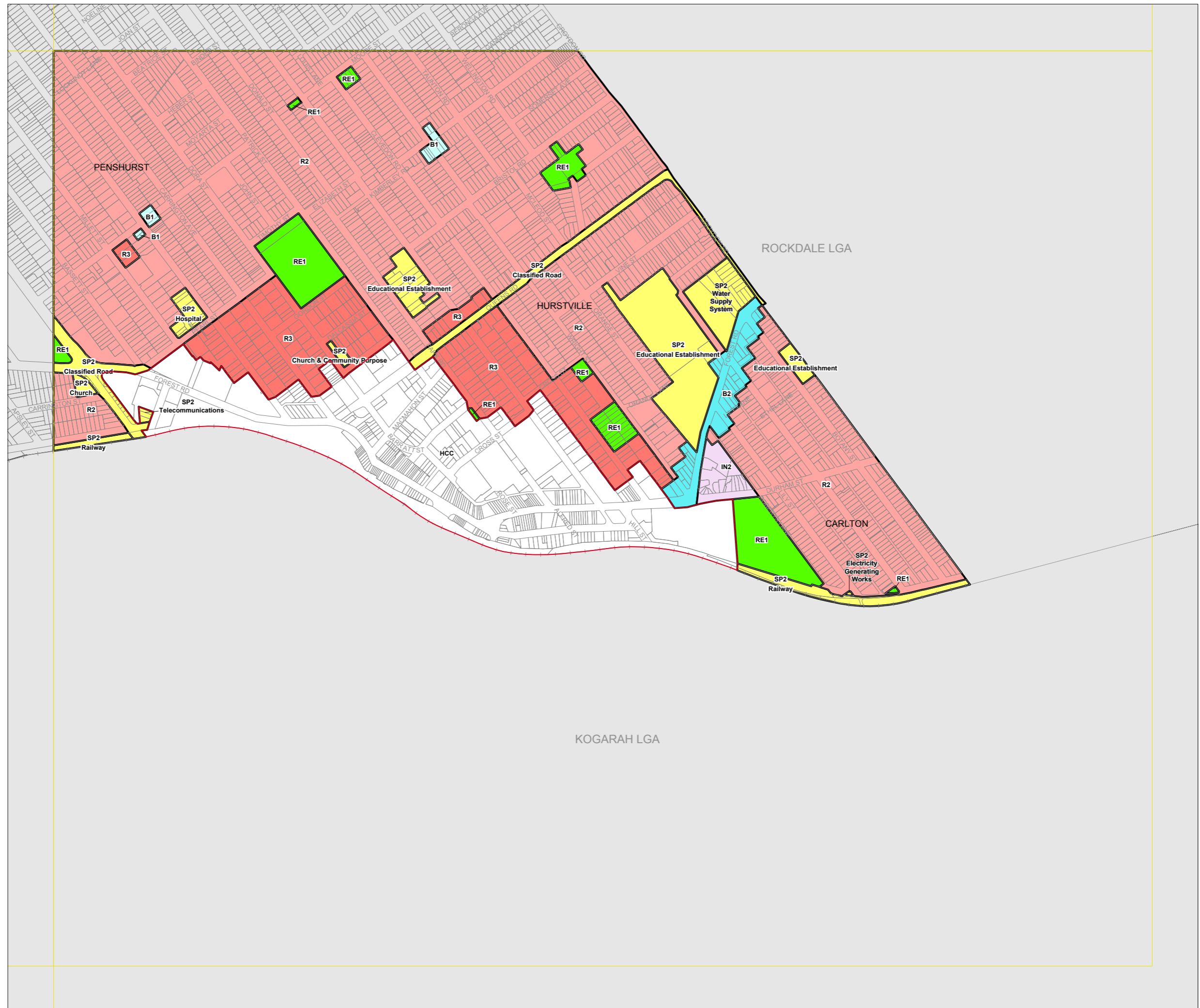
Land Zoning Map - Sheet LZN_008

Zone

- B1 Neighbourhood Centre
- B2 Local Centre
- E1 National Parks and Nature Reserves
- IN2 Light Industrial
- R2 Low Density Residential
- R3 Medium Density Residential
- RE1 Public Recreation
- RE2 Private Recreation
- SP2 Infrastructure
- W2 Recreational Waterways
- CPSO Canterbury Planning Scheme Ordinance
- HCC Hurstville LEP 1994

Cadastre

- Cadastre 01/09/2006 © Land and Property Information (LPI)
- Addendum Data 30/11/2011 © Hurstville City Council



Scale 1:10,000 @ A3

Projection: GDA 1994
MGA Zone 56

Map identification number:

4150_COM_LZN_008_010_20121008