



Hurstville Local Environmental Plan 2012

Riparian Lands and Watercourses Map

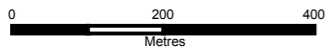
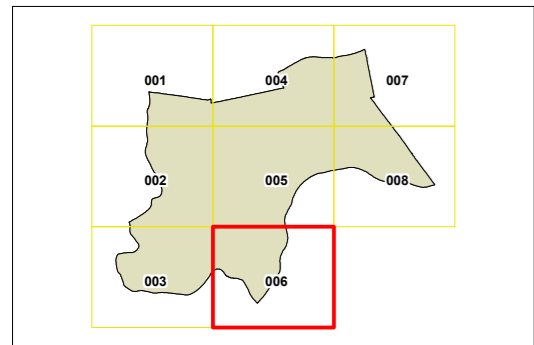
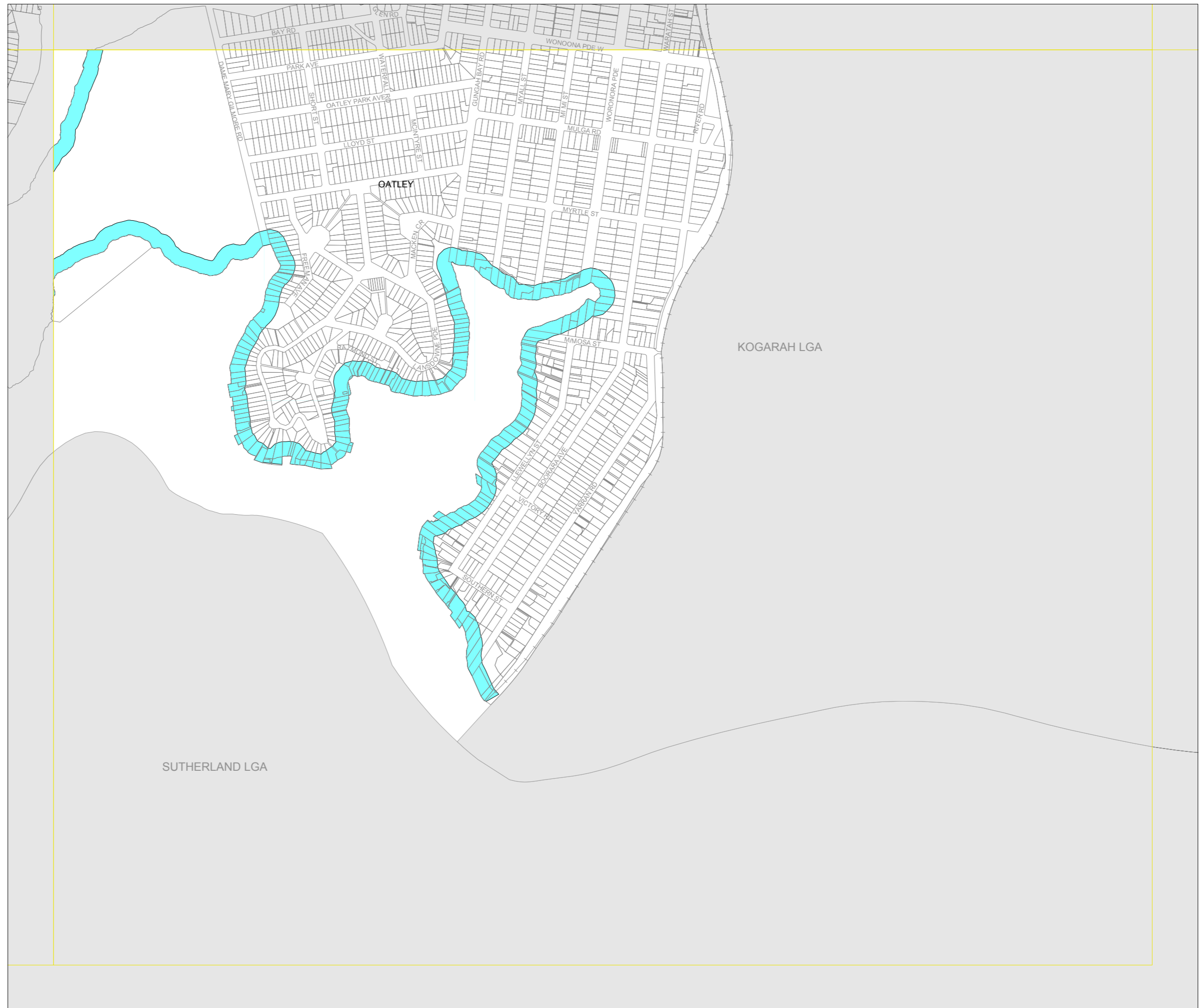
- Sheet RLW_006

Riparian Land and Watercourse Land

Sensitive Land

Cadastre

Cadastre 01/09/2006 © Land and Property Information (LPI)
Addendum Data 30/11/2011 © Hurstville City Council



Scale 1:10,000 @ A3

Projection: GDA 1994
MGA Zone 56

Map identification number:

4150_COM_RLW_006_010_20121030