





Inner West Local Environmental Plan 2022

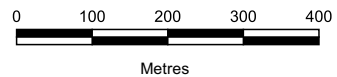
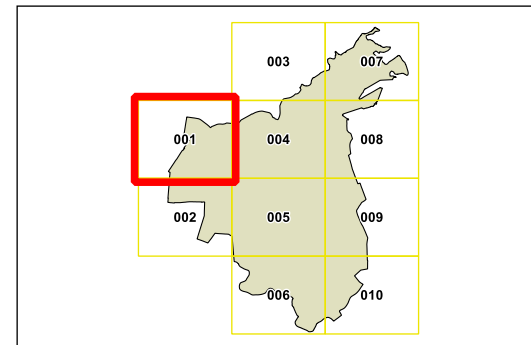
Additional Permitted Uses Map - Sheet APU_001

Additional Permitted Uses

 Refer to Schedule 1

Cadastral

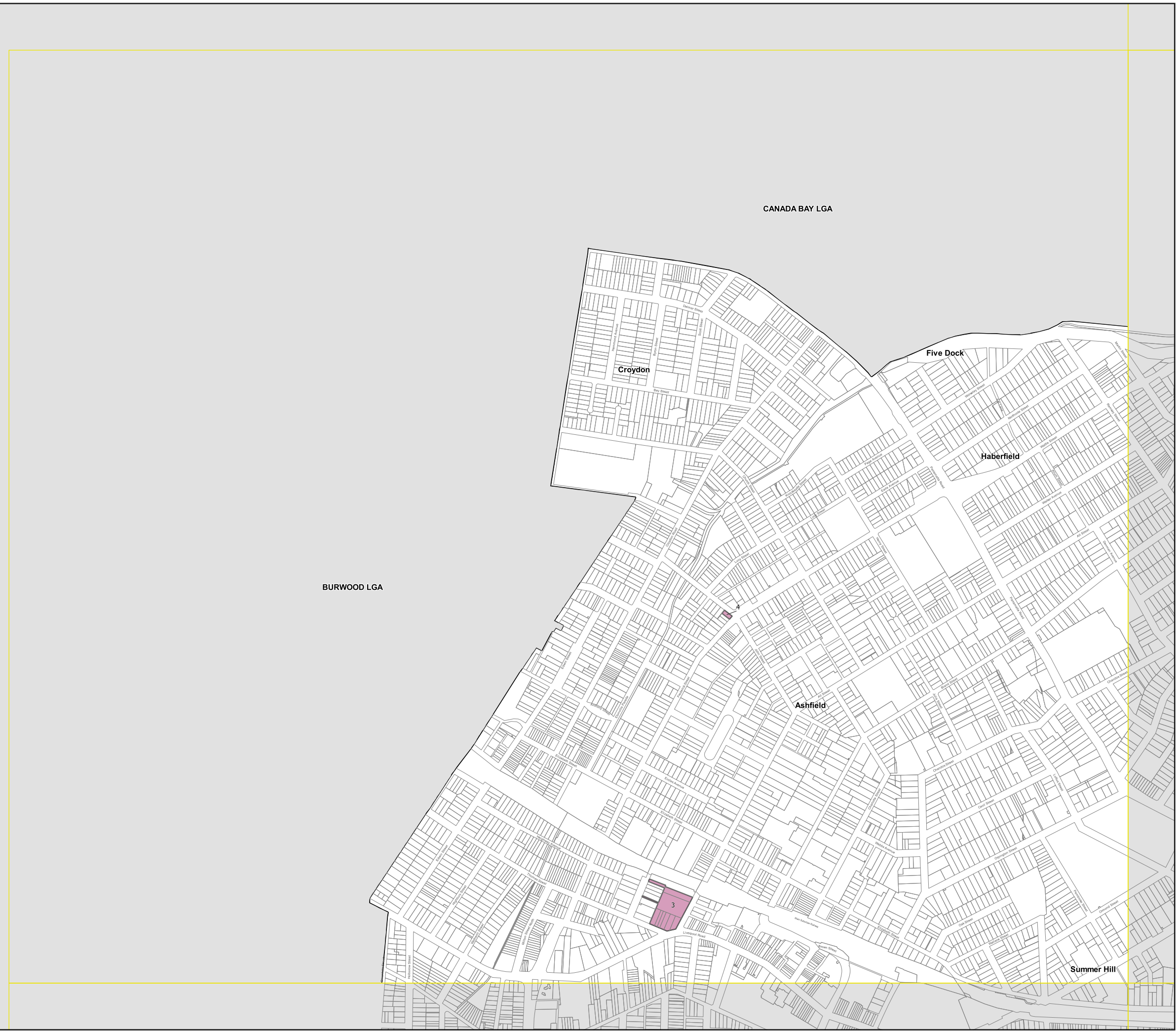
 Cadastral 04/08/2022 © Spatial Services



Projection GDA 1994
MGA Zone 56

Scale: 1:10,000 @ A3

Map identification number: 4170_COM_APU_001_010_20220804



CANADA BAY LGA

BURWOOD LGA

Croydon

Five Dock

Haberfield

Ashfield

Summer Hill

3