





Inner West Local Environmental Plan 2022

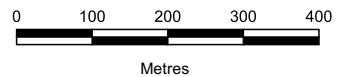
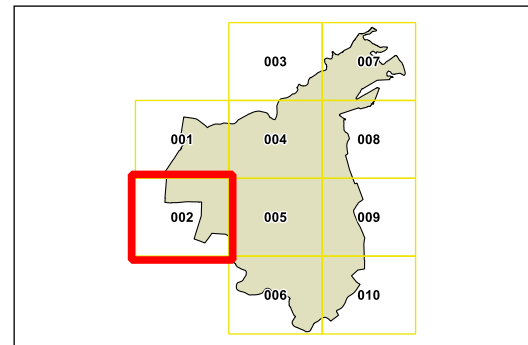
Additional Permitted Uses Map - Sheet APU_002

Additional Permitted Uses

 Refer to Schedule 1

Cadastre

 Cadastre 04/08/2022 © Spatial Services



Projection GDA 1994
MGA Zone 56

Scale: 1:10,000 @ A3

