





Inner West Local Environmental Plan 2022

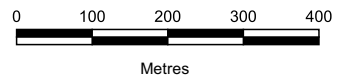
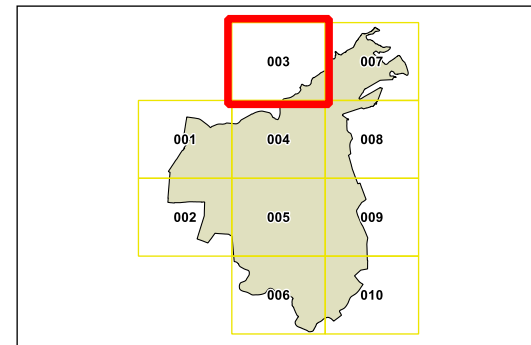
Additional Permitted Uses Map - Sheet APU_003

Additional Permitted Uses

 Refer to Schedule 1

Cadastral

 Cadastral 04/08/2022 © Spatial Services



Projection GDA 1994
MGA Zone 56

Scale: 1:10,000 @ A3

Map identification number: 4170_COM_APU_003_010_20220804

CANADA BAY LGA

Rozelle

Lilyfield

18

19