





Inner West Local Environmental Plan 2022

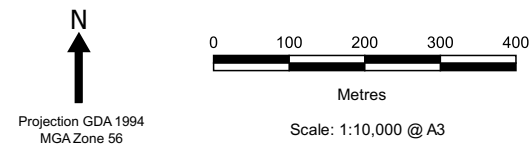
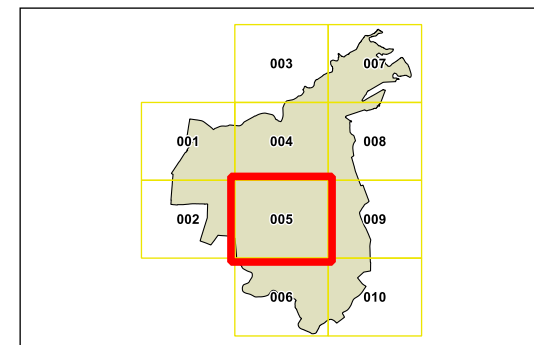
Additional Permitted Uses Map - Sheet APU_005

Additional Permitted Uses

 Refer to Schedule 1

Cadastre

 Cadastre 04/08/2022 © Spatial Services



Map identification number: 4170_COM_APU_005_010_20220804

