



# Inner West Local Environmental Plan 2022

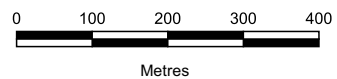
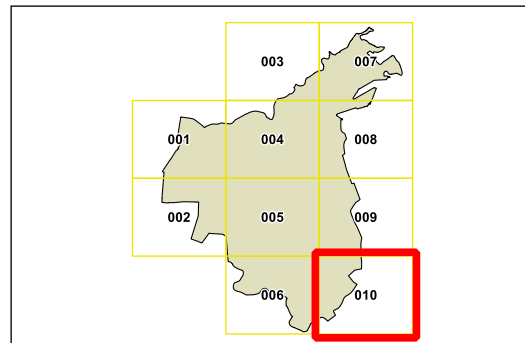
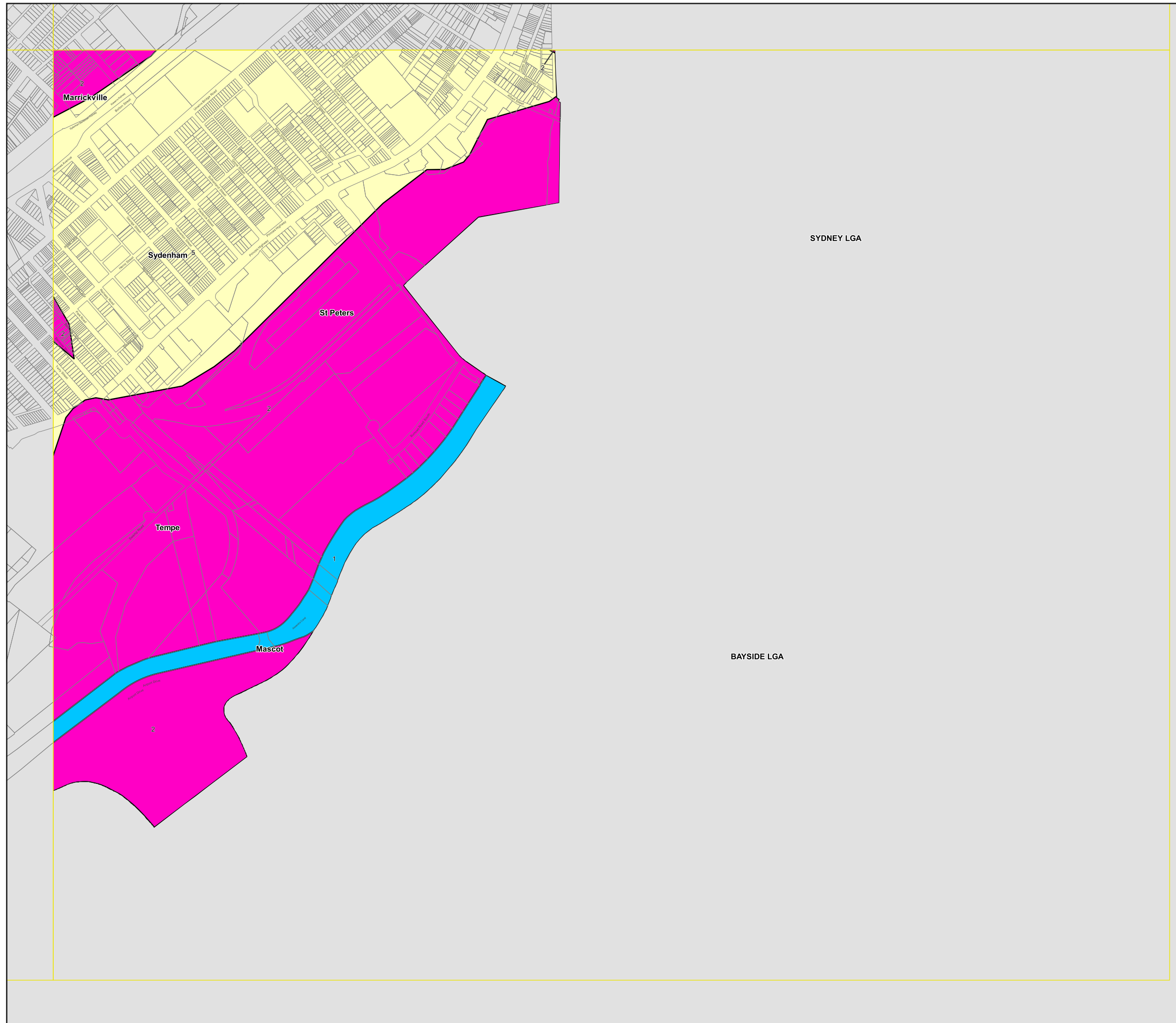
## Acid Sulfate Soils Map - Sheet ASS\_010

### Acid Sulfate Soils

- 1 Class 1
- 2 Class 2
- 3 Class 3
- 4 Class 4
- 5 Class 5

### Cadastral

Cadastral 14/04/2022 © Spatial Services



Projection GDA 1994  
MGA Zone 56

Scale: 1:10,000 @ A3