



Inner West Local Environmental Plan 2022

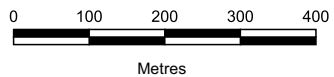
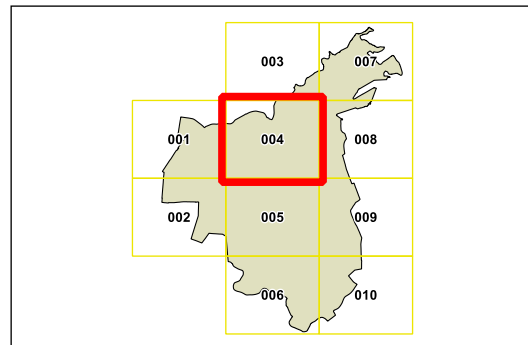
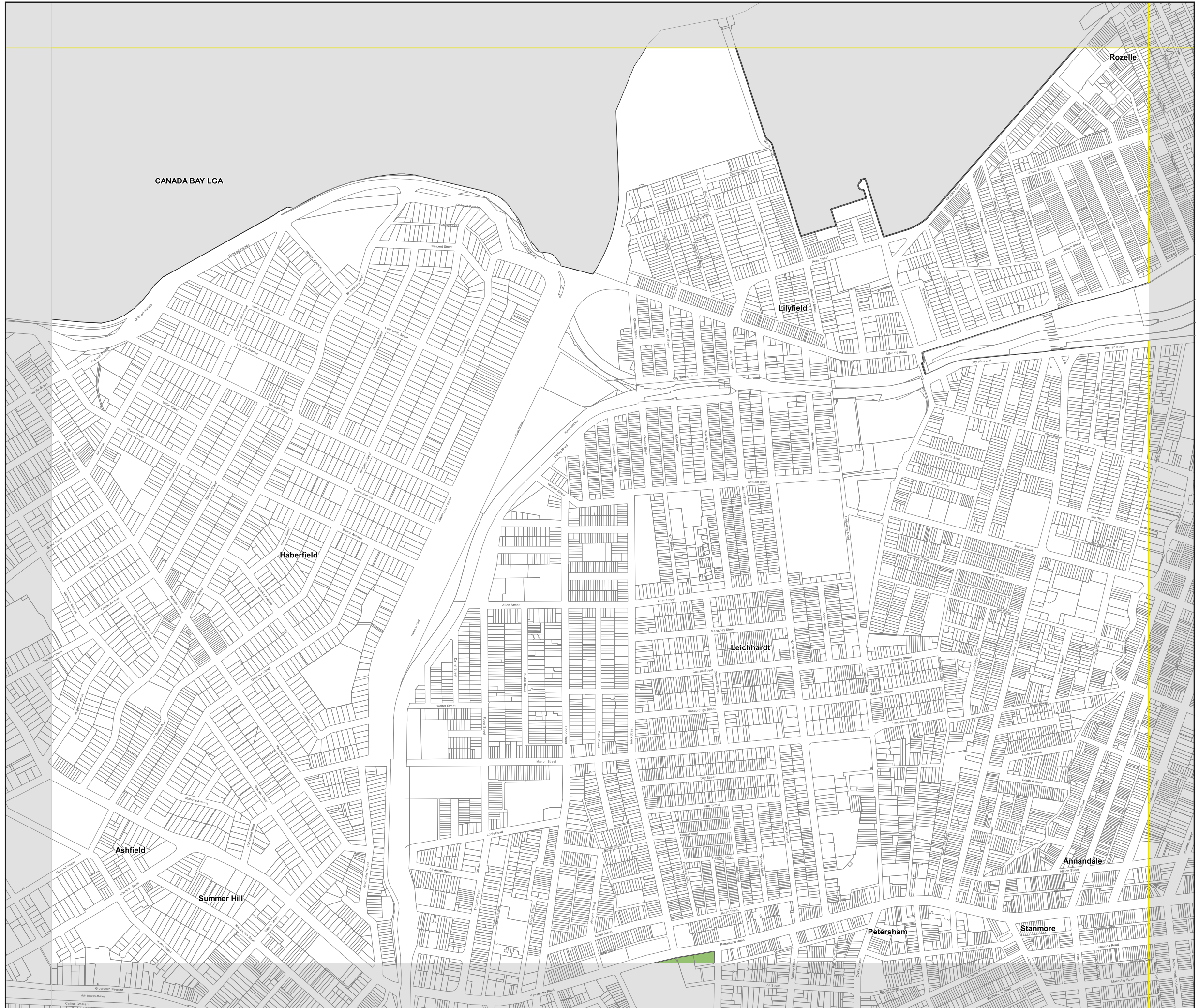
Terrestrial Biodiversity Map - Sheet BIO_004

Terrestrial Biodiversity

Biodiversity

Cadastre

Cadastre 14/04/2022 © Spatial Services



Projection GDA 1994
MGA Zone 56

Scale: 1:10,000 @ A3