



# Inner West Local Environmental Plan 2022

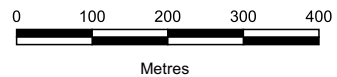
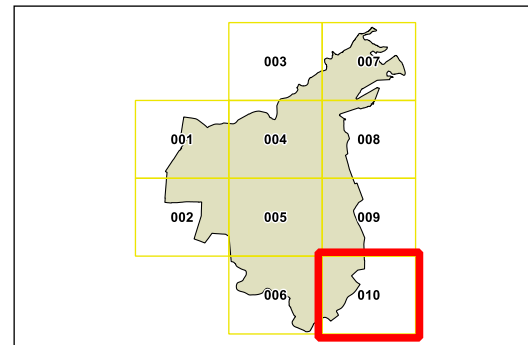
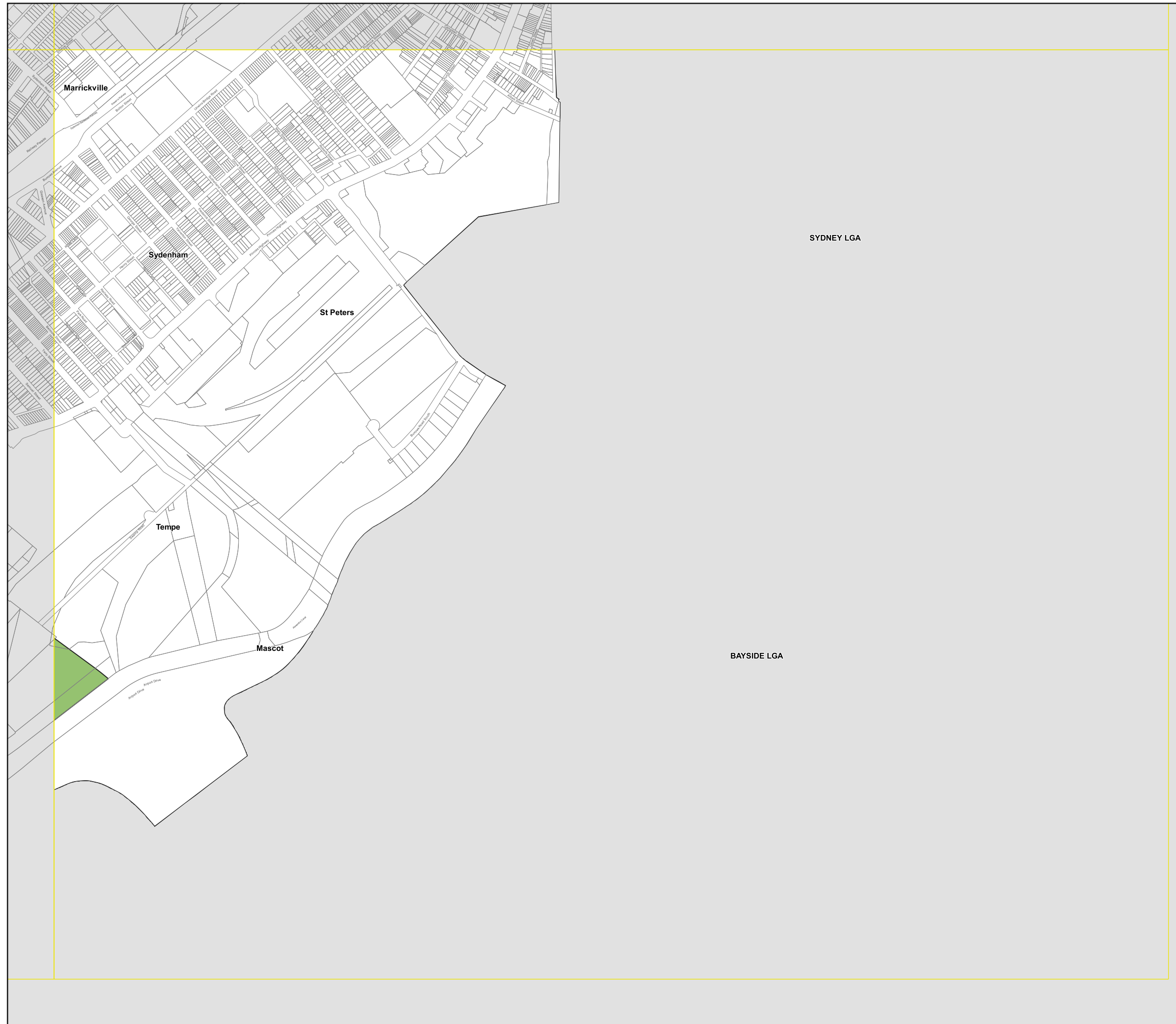
## Terrestrial Biodiversity Map - Sheet BIO\_010

### Terrestrial Biodiversity

Biodiversity

### Cadastre

Cadastre 14/04/2022 © Spatial Services



Projection GDA 1994  
MGA Zone 56

Scale: 1:10,000 @ A3