






**Inner West Local
Environmental
Plan 2022**

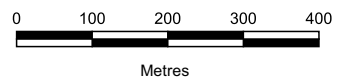
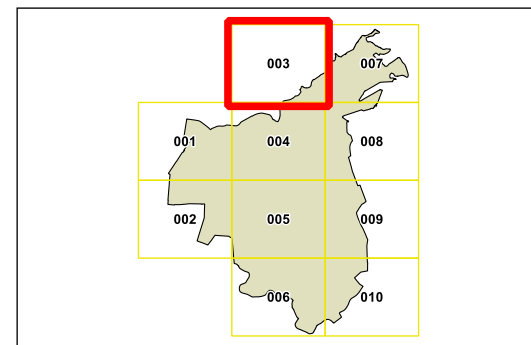
**Foreshore Building Line Map -
Sheet FBL_003**

Foreshore Building Line

-  Foreshore Area
-  Foreshore building line

Cadastral

-  Cadastral 14/04/2022 © Spatial Services



Projection GDA 1994
MGA Zone 56

Scale: 1:10,000 @ A3

Map identification number: 4170_COM_FBL_003_010_20220414

