






Inner West Local Environmental Plan 2022

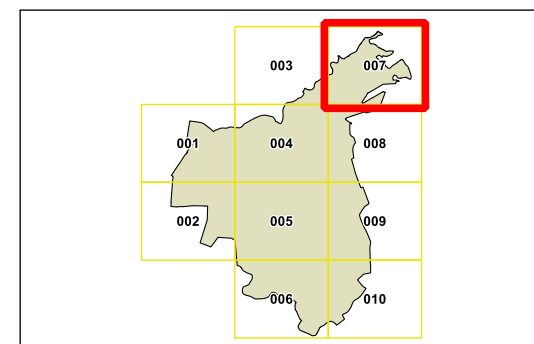
Foreshore Building Line Map - Sheet FBL_007

Foreshore Building Line

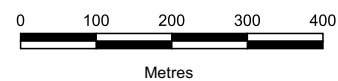
-  Foreshore Area
-  Foreshore building line

Cadastral

 Cadastral 14/04/2022 © Spatial Services



Projection GDA 1994
MGA Zone 56



Scale: 1:10,000 @ A3

Map identification number: 4170_COM_FBL_007_010_20220414

