






# Inner West Local Environmental Plan 2022

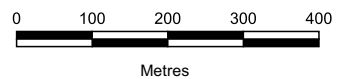
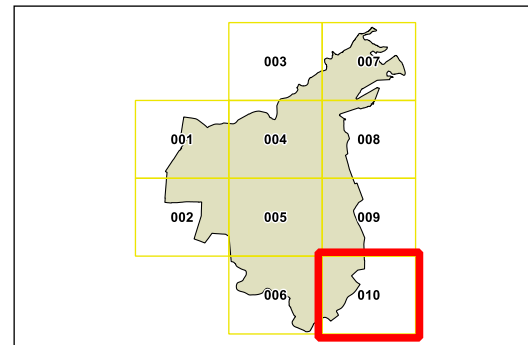
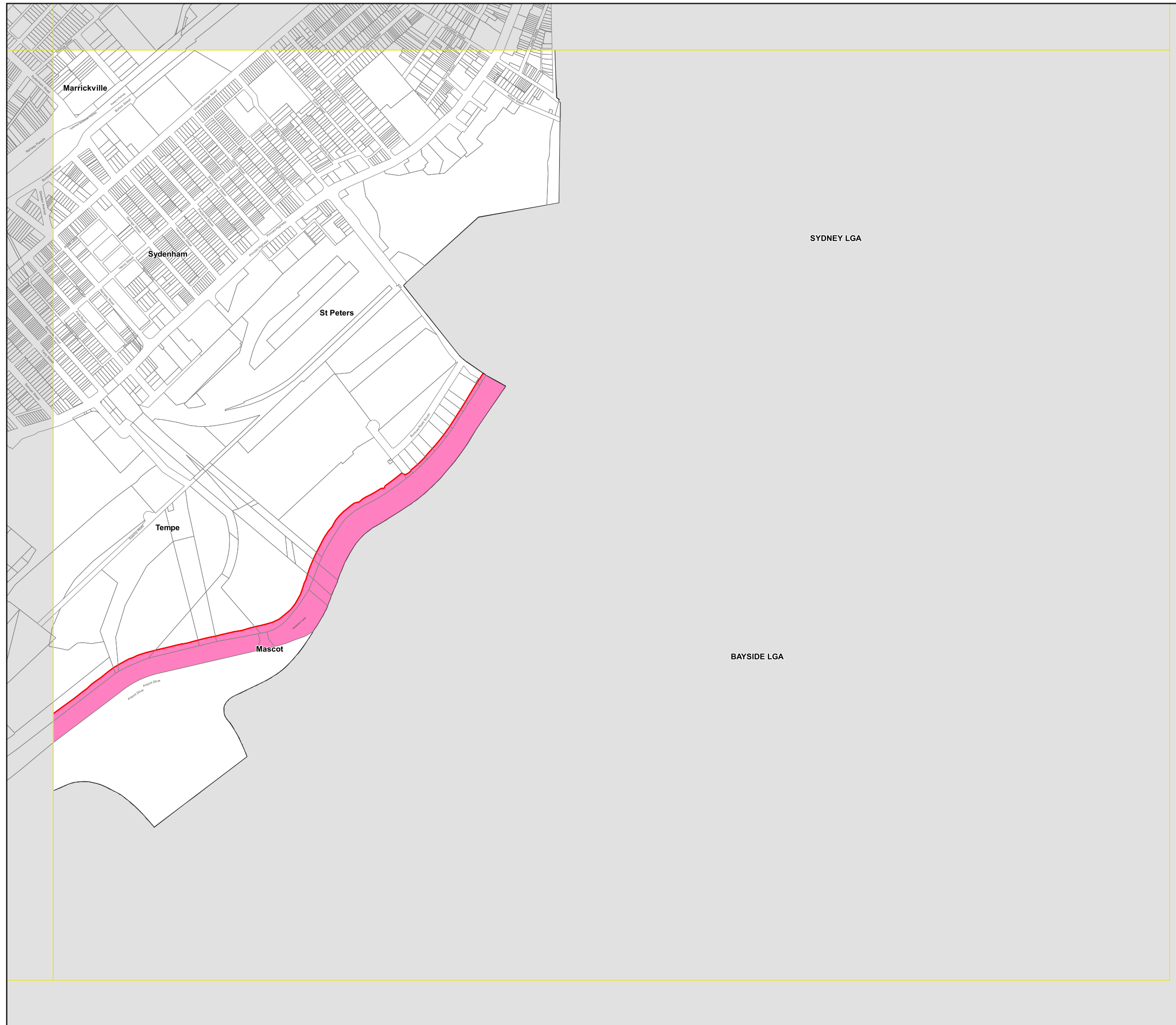
## Foreshore Building Line Map - Sheet FBL\_010

### Foreshore Building Line

-  Foreshore Area
-  Foreshore building line

### Cadastre

 Cadastre 14/04/2022 © Spatial Services



Projection GDA 1994  
MGA Zone 56

Scale: 1:10,000 @ A3