



Inner West Local Environmental Plan 2022

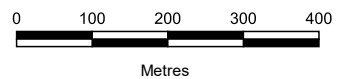
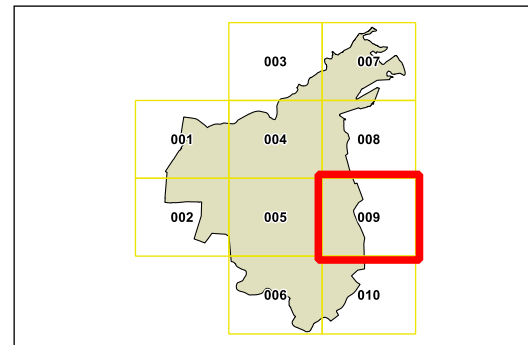
Floor Space Ratio Map - Sheet FSR_009

Maximum Floor Space Ratio (n:1)

D	0.5	T3	2.1
F	0.6	T4	2.15
H	0.7	T5	2.2
I	0.75	T6	2.3
J	0.8	T7	2.4
K	0.85	U1	2.5
L	0.9	U2	2.6
M	0.95	U3	2.7
N	1	U4	2.8
O	1.1	V1	3
P	1.2	V2	3.1
Q	1.3	V3	3.3
R	1.4	V4	3.4
S1	1.5	W1	3.5
S2	1.6	W2	3.7
S3	1.7		Refer to Clause 4.4 2D
S4	1.75	Area 1	Area 1 - Refer to Clause 4.4 A
S5	1.8	Area 2	Area 2 - Refer to Clause 4.4 2B
S6	1.85	Area 3	Area 3 - Refer to Clause 4.4 2B
S7	1.9	Area 4	Area 4 - Refer to Clause 4.4 2B
T1	2	Area 5	Area 5 - Refer to Clause 4.4 2B
T2	2.05	Area 6	Area 6 - Refer to Clause 4.4 2B
		Area 7	Area 7 - Refer to Clause 4.4 2B

Cadastr

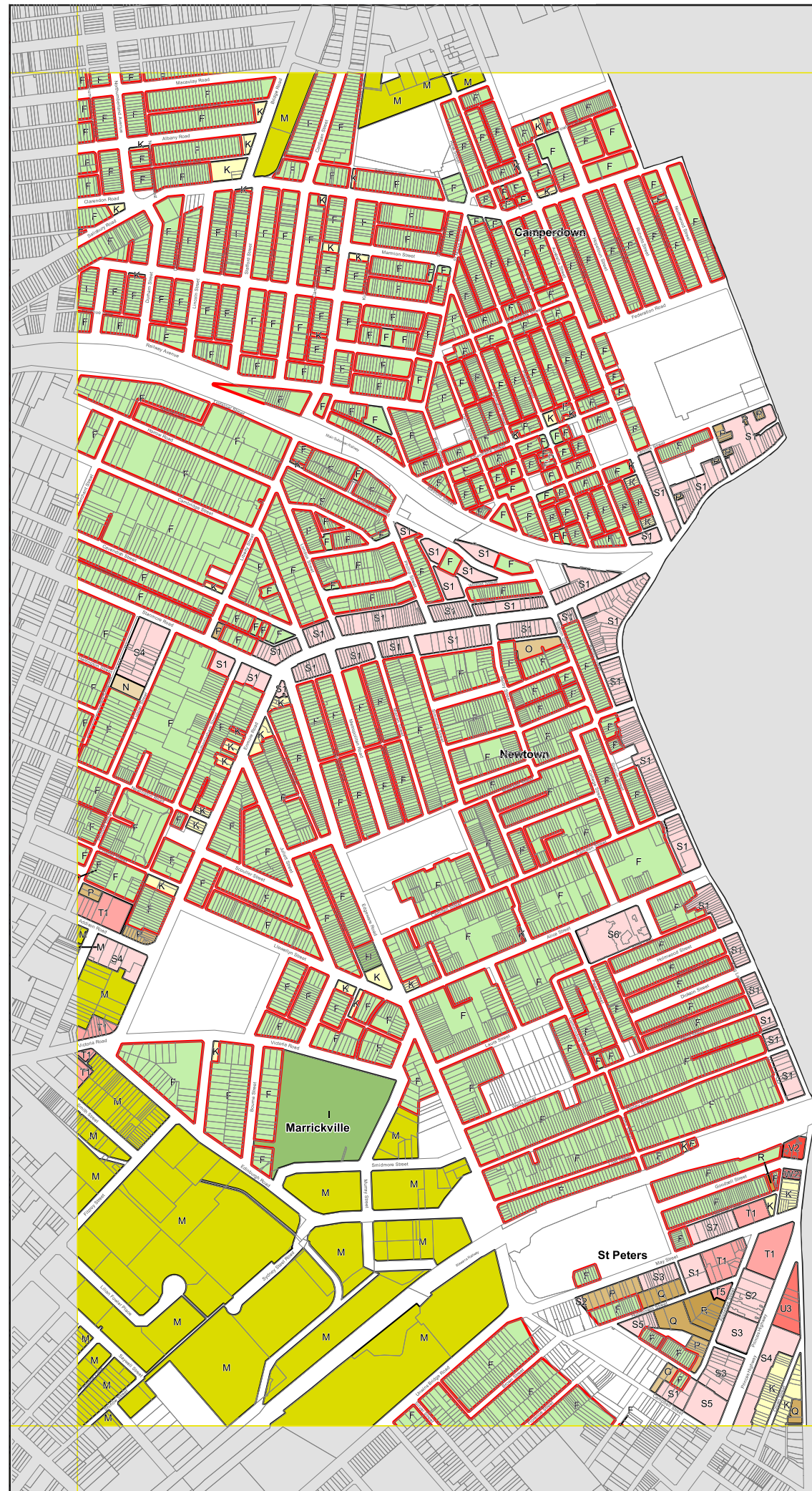
Cadastr 15/11/2022 © Spatial Services



Projection GDA 1994
MGA Zone 56

Scale: 1:10,000 @ A3

Map identification number: 4170_COM_FSR_009_010_20221115



SYDNEY LGA